

# Hampshire Water Transfer and Water Recycling Project

## Consultation Report

### Appendix D – Consultation under EIA Regulations

#### 5 of 5 Documents

**VOLUME NUMBER: 5**

**PLANNING INSPECTORATE SCHEME NUMBER: WA010002**

**APPLICATION DOCUMENT REFERENCE: 5.1**

**APFP REGULATION: 5(2)(q)**

May 2026

Version 0



from  
**Southern  
Water** 

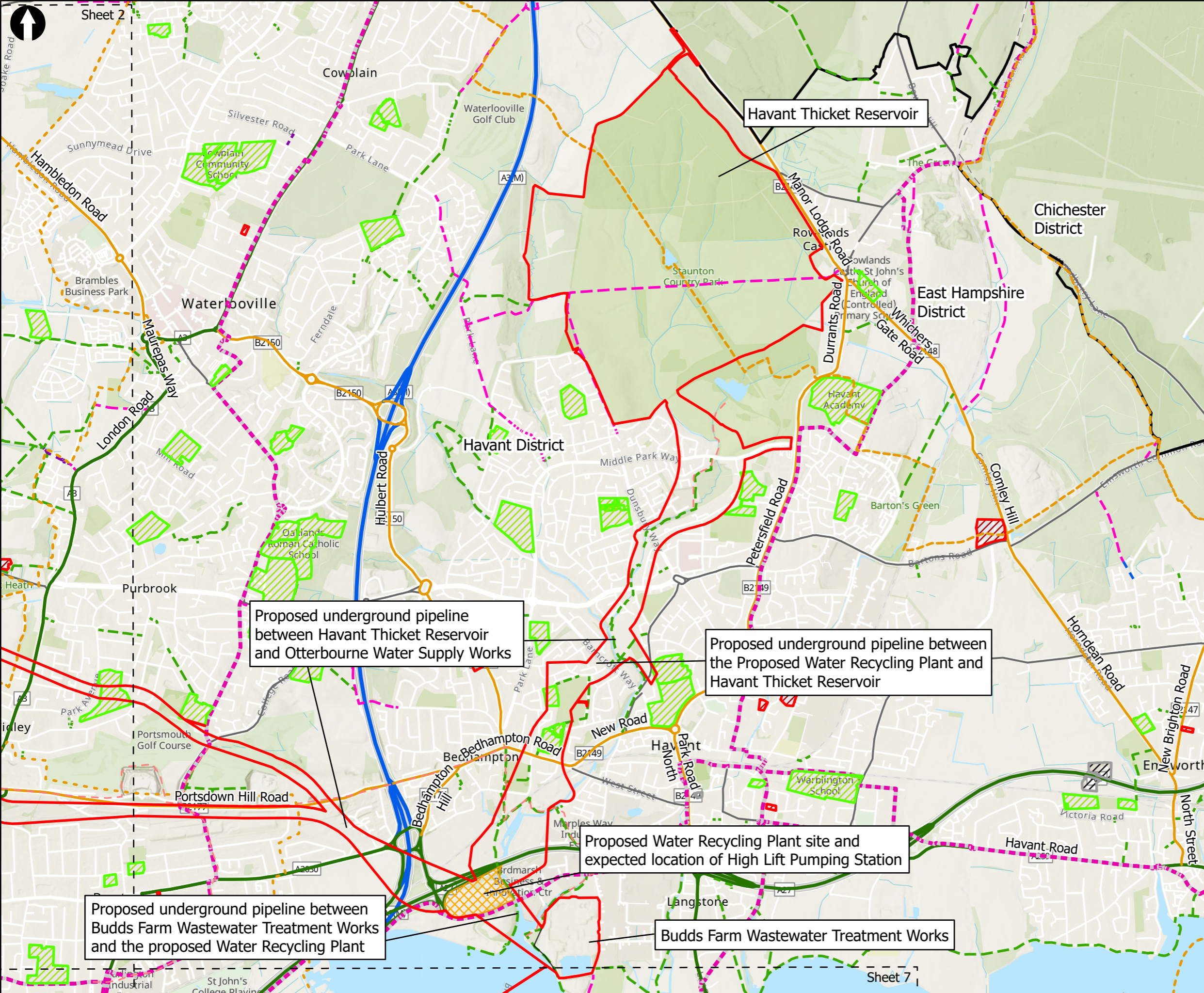
The Southern Water logo consists of three stylized, wavy blue lines of varying lengths, positioned to the right of the text 'Southern Water'.



# Contents

D.1 Scoping report (continued)..... 1  
D.2 Cover letter.....1070

## D.1 Scoping report (continued)



**Key to Symbols**

Scoping Area	Long Distance National Cycle Routes (Indicative only)
Extent boxes 25K	<b>Functional Sites</b>
District boundary	<b>sitethem</b>
Water Recycling Plant and High Lift Pumping Station	Education
Budds Farm Wastewater Treatment Works	Medical Care
South Downs National Park	Road Transport
<b>Public Rights of Way (Hampshire)</b>	<b>OS Open Roads</b>
Byway Open to All Traffic	A Road
Bridleway	B Road
Footpath	Classified Unnumbered
Restricted Byway	Motorway
<b>Cycle Routes</b>	
National Cycle Network (Sustrans)	

**Notes**

Esri, Intermap, NASA, NGA, USGS, Esri UK, Esri, HERE, Garmin, Foursquare, GeoTechnologies, Inc, METI/NASA, USGS, Esri UK, Esri, HERE, Garmin, FAO, NOAA, USGS, Contains OS data © Crown Copyright and database right 2022  
Contains data from OS Zoomstack

02	18/07/2023	MCP	For Information		
01	05/09/2022	AW	For Information		
Rev	Date	Drawn	Description	Ch'kd	App'd

Client



from Southern Water

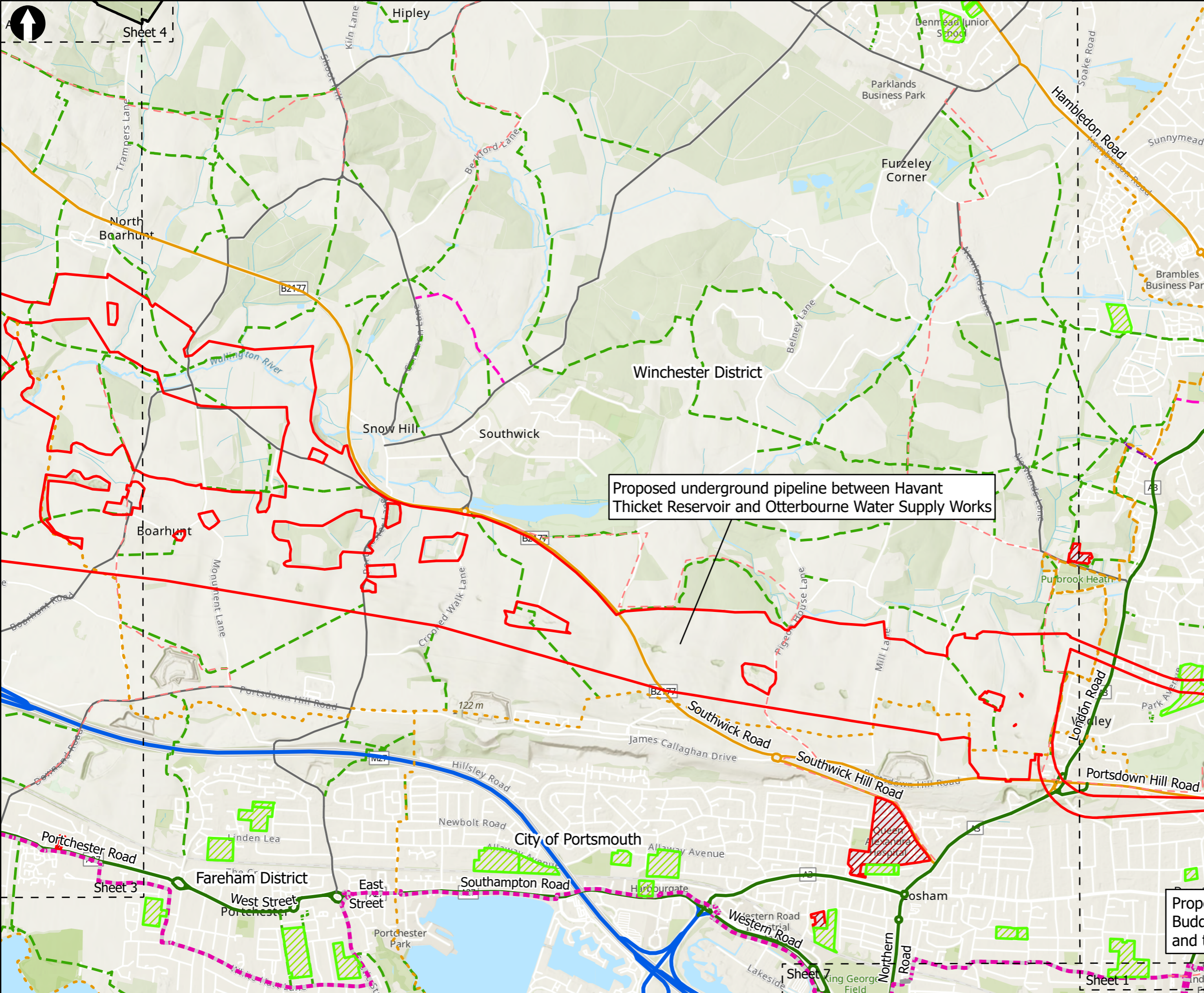
Title

Figure 17.2  
Roads, PRowS and Cycleways  
Sheet 1 of 8

Designed	N/A	-	Check	SF	-
Drawn	ND	-	Review	Core Team	-
GIS Check	GC	-	Approved	MP	-
Scale at A3	Status	Rev	02	Security	STD
1:25,000	INF				

Drawing Number  
**710166-SWS-XX-XX-DR-Z-00**





Proposed underground pipeline between Havant Thicket Reservoir and Otterbourne Water Supply Works



**Key to Symbols**

Scoping Area	<b>Functional Sites</b>
District boundary	<b>sitethem</b>
South Downs National Park	Education
<b>Public Rights of Way (Hampshire)</b>	Medical Care
Bridleway	Road Transport
Footpath	<b>OS Open Roads</b>
Restricted Byway	A Road
<b>Cycle Routes</b>	B Road
National Cycle Network (Sustrans)	Classified Unnumbered
Long Distance National Cycle Routes (Indicative only)	Motorway

**Notes**

Esri, Intermap, NASA, NGA, USGS, Esri UK, Esri, HERE, Garmin, Foursquare, GeoTechnologies, Inc, METI/NASA, USGS, Esri UK, Esri, HERE, Garmin, FAO, NOAA, USGS, Contains OS data © Crown Copyright and database right 2022  
Contains data from OS Zoomstack

02	18/07/2023	MCP	For Information		
01	05/09/2022	AW	For Information		
Rev	Date	Drawn	Description	Ch'k'd	App'd

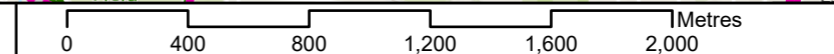
Client



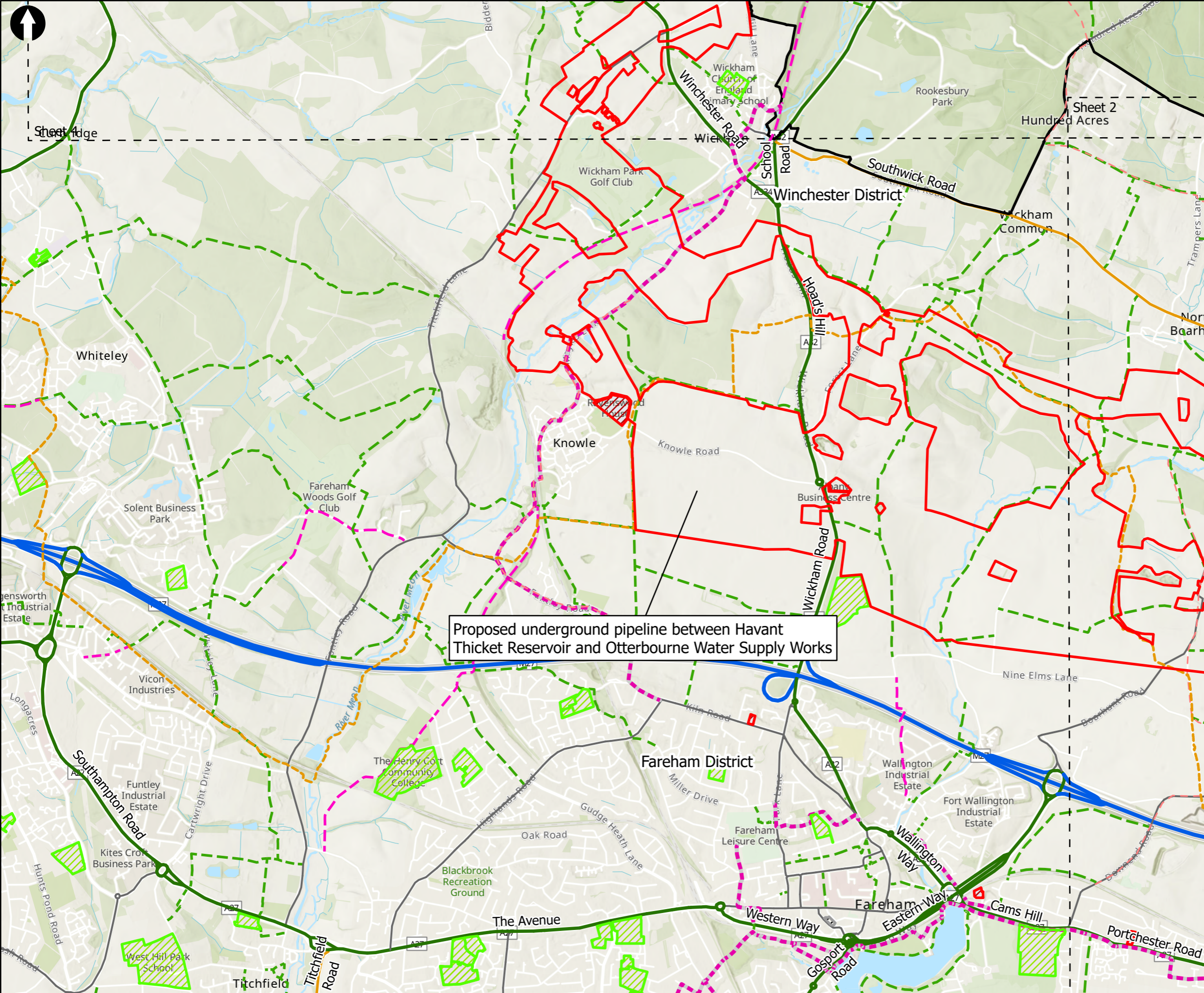
from Southern Water

Title  
Figure 17.2  
Roads, PRowS and Cycleways  
Sheet 2 of 8

Designed	N/A	-	Check	SF	-
Drawn	ND	-	Review	Core Team	-
GIS Check	GC	-	Approved	MP	-
Scale at A3	Status	Rev	Security		
1:25,000	INF	02	STD		



Drawing Number  
710166-SWS-XX-XX-DR-Z-00



Proposed underground pipeline between Havant Thicket Reservoir and Otterbourne Water Supply Works



Key to Symbols

- ▭ Scoping Area
- ▭ Extent boxes 25K
- ▭ District boundary
- ▭ South Downs National Park
- ▭ Public Rights of Way (Hampshire)
  - ▭ Bridleway
  - ▭ Footpath
- ▭ Cycle Routes
  - ▭ National Cycle Network (Sustrans)
  - ▭ Long Distance National Cycle Routes (Indicative only)
- Functional Sites**
  - ▭ Education
  - ▭ Medical Care
  - ▭ Road Transport
  - OS Open Roads**
    - ▭ A Road
    - ▭ B Road
    - ▭ Classified Unnumbered
    - ▭ Motorway

Notes

Esri, Intermap, NASA, NGA, USGS, Esri UK, Esri, HERE, Garmin, Foursquare, GeoTechnologies, Inc, METI/NASA, USGS, Esri UK, Esri, HERE, Garmin, FAO, NOAA, USGS, Contains OS data © Crown Copyright and database right 2022. Contains data from OS Zoomstack

02	18/07/2023	MCP	For Information		
01	05/09/2022	AW	For Information		
Rev	Date	Drawn	Description	Ch'kd	App'd

Client



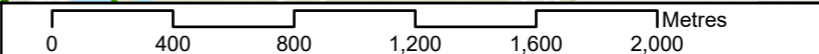
Title

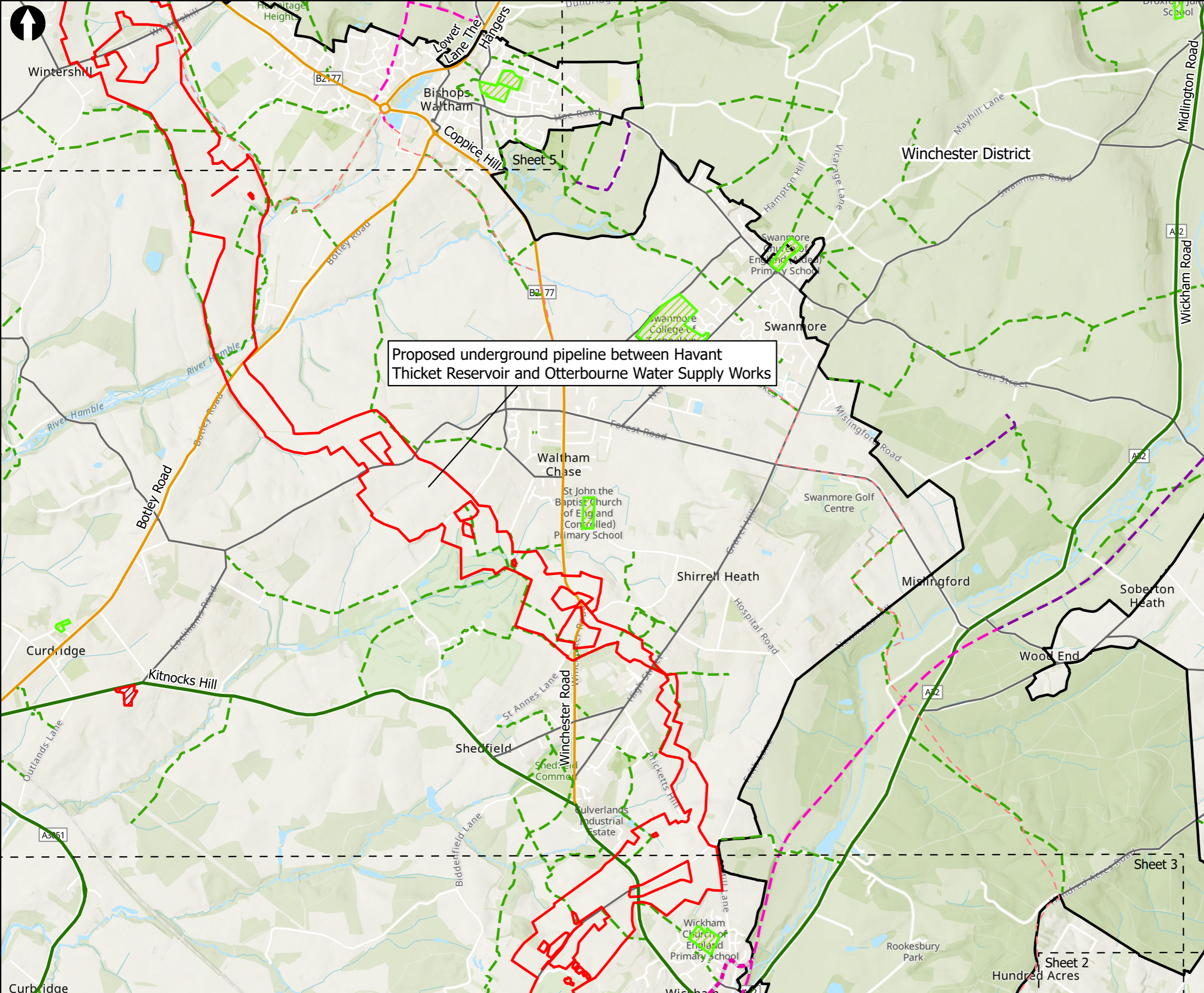
Figure 17.2  
Roads, PRowS and Cycleways  
Sheet 3 of 8

Designed	N/A	-	Check	SF	-
Drawn	ND	-	Review	Core Team	-
GIS Check	GC	-	Approved	MP	-
Scale at A3	Status	Rev	Security		
1:25,000	INF	02	STD		

Drawing Number  
710166-SWS-XX-XX-DR-Z-00

© Mott MacDonald Ltd. This document is issued for the party which commissioned it and for specific purposes connected with the captioned project only. It should not be relied upon by any other party or used for any other purpose. We accept no responsibility for the consequences of this document being relied upon by any other party, or being used for any other purpose, or containing any error or omission which is due to an error or omission in data supplied to us by other parties.





Proposed underground pipeline between Havant Thicket Reservoir and Otterbourne Water Supply Works



Key to Symbols

Scoping Area	Long Distance National Cycle Routes (Indicative only)
Extent boxes 25K	<b>Functional Sites</b>
District boundary	<b>sitethem</b>
South Downs National Park	Education
<b>Public Rights of Way (Hampshire)</b>	Medical Care
Bridleway	<b>OS Open Roads</b>
Footpath	A Road
Restricted Byway	B Road
<b>Cycle Routes</b>	Classified Unnumbered
National Cycle Network (Sustrans)	

Notes

Esri, Intermap, NASA, NGA, USGS, Esri UK, Esri, HERE, Garmin, Foursquare, GeoTechnologies, Inc, METI/NASA, USGS, Esri UK, Esri, HERE, Garmin, FAO, NOAA, USGS, Contains OS data © Crown Copyright and database right 2022  
Contains data from OS Zoomstack

02	18/07/2023	MCP	For Information		
01	05/09/2022	AW	For Information		
Rev	Date	Drawn	Description	Ch'kd	App'd



Title

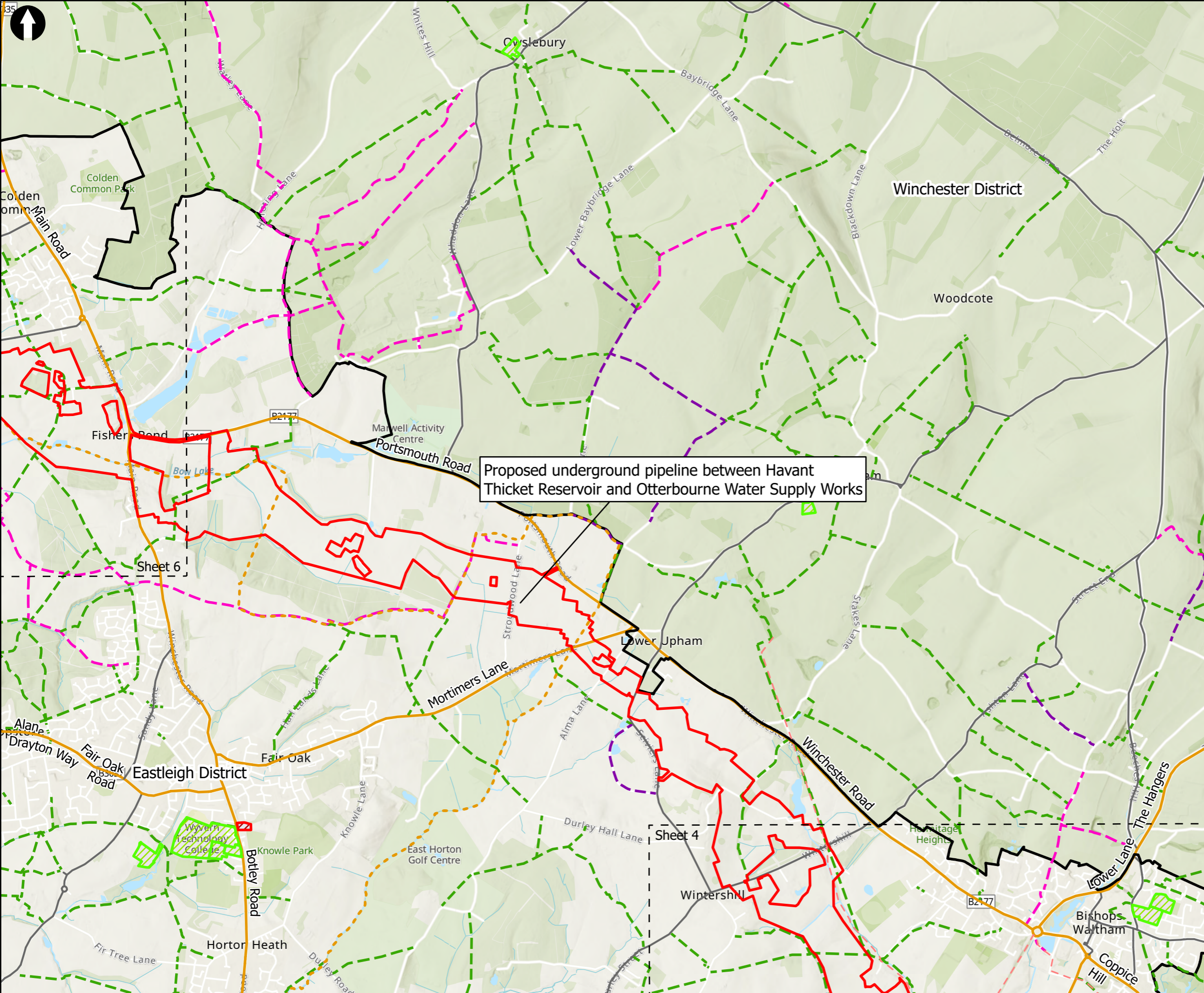
Figure 17.2  
Roads, PRowS and Cycleways  
Sheet 4 of 8

Designed	N/A	-	Check	SF	-
Drawn	ND	-	Review	Core Team	-
GIS Check	GC	-	Approved	MP	-
Scale at A3	Status	Rev	Security		
1:25,000	INF	02	STD		

Drawing Number  
710166-SWS-XX-XX-DR-Z-00

© Mott MacDonald Ltd.  
This document is issued for the party which commissioned it and for specific purposes connected with the captioned project only. It should not be relied upon by any other party or used for any other purpose.  
We accept no responsibility for the consequences of this document being relied upon by any other party, or being used for any other purpose, or containing any error or omission which is due to an error or omission in data supplied to us by other parties.





Proposed underground pipeline between Havant Thicket Reservoir and Otterbourne Water Supply Works



**Key to Symbols**

Scoping Area	Functional Sites sitethem
Extent boxes 25K	Education
District boundary	Medical Care
South Downs National Park	OS Open Roads
<b>Public Rights of Way (Hampshire)</b>	
Bridleway	B Road
Footpath	Classified Unnumbered
Restricted Byway	
Long Distance National Cycle Routes (Indicative only)	

**Notes**

Esri, Intermap, NASA, NGA, USGS, Esri UK, Esri, HERE, Garmin, Foursquare, GeoTechnologies, Inc, METI/NASA, USGS, Esri UK, Esri, HERE, Garmin, FAO, NOAA, USGS, Contains OS data © Crown Copyright and database right 2022  
Contains data from OS Zoomstack

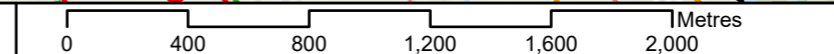
02	18/07/2023	MCP	For Information		
01	05/09/2022	AW	For Information		
Rev	Date	Drawn	Description	Ch'kd	App'd



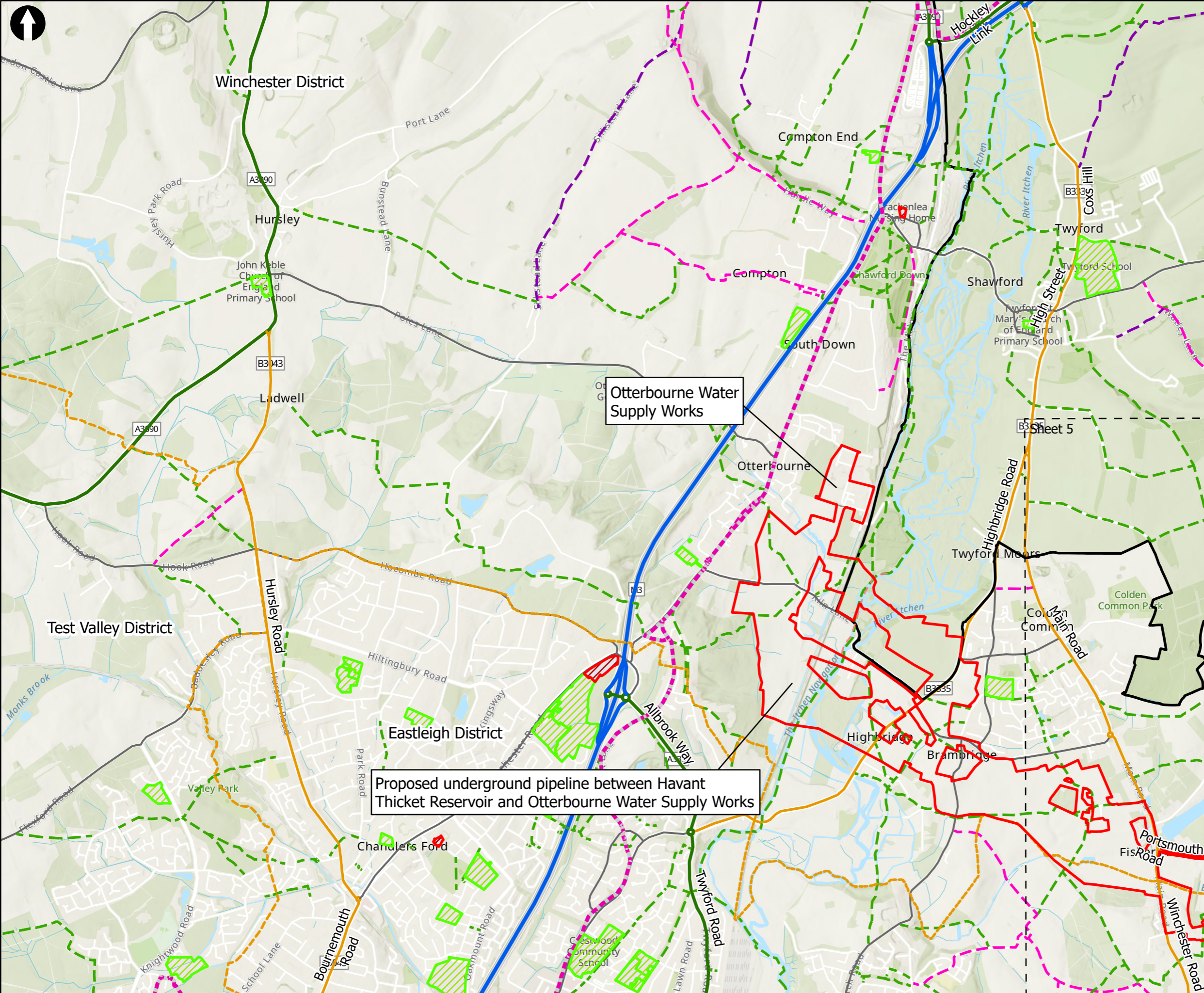
Title  
Figure 17.2  
Roads, PRowS and Cycleways  
Sheet 5 of 8

Designed	N/A	-	Check	SF	-
Drawn	ND	-	Review	Core Team	-
GIS Check	GC	-	Approved	MP	-
Scale at A3	Status	Rev	02	Security	STD
1:25,000	INF				

© Mott MacDonald Ltd.  
This document is issued for the party which commissioned it and for specific purposes connected with the captioned project only. It should not be relied upon by any other party or used for any other purpose.  
We accept no responsibility for the consequences of this document being relied upon by any other party, or being used for any other purpose, or containing any error or omission which is due to an error or omission in data supplied to us by other parties.



Drawing Number  
710166-SWS-XX-XX-DR-Z-00



**Key to Symbols**

- Scoping Area
- Extent boxes 25K
- District boundary
- Otterbourne Water Supply Works
- South Downs National Park
- Bridleway
- Footpath
- Restricted Byway
- National Cycle Network (Sustrans)
- Long Distance National Cycle Routes (Indicative only)
- Functional Sites
  - Education
  - Medical Care
- OS Open Roads
  - A Road
  - B Road
  - Classified Unnumbered
  - Motorway

**Notes**  
 Esri, Intermap, NASA, NGA, USGS, Esri UK, Esri, HERE, Garmin, Foursquare, GeoTechnologies, Inc, METI/NASA, USGS, Esri UK, Esri, HERE, Garmin, FAO, NOAA, USGS, Contains OS data © Crown Copyright and database right 2022  
 Contains data from OS Zoomstack

02	18/07/2023	MCP	For Information		
01	05/09/2022	AW	For Information		
Rev	Date	Drawn	Description	Ch'kd	App'd

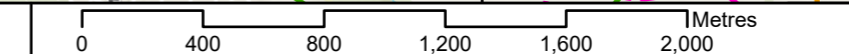
Client



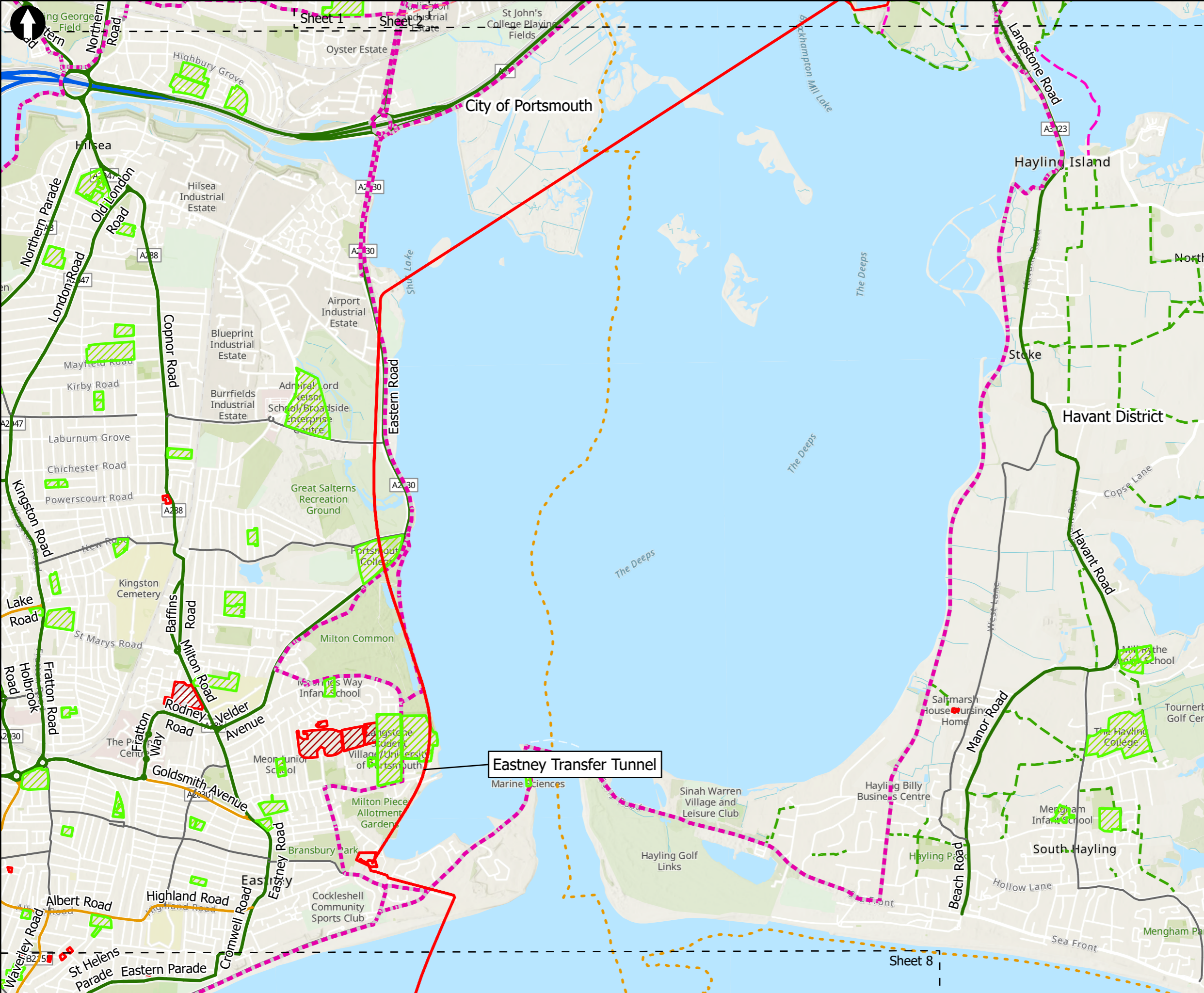

**Title**  
 Figure 17.2  
 Roads, PRowS and Cycleways  
 Sheet 6 of 8

Designed	N/A	-	Check	SF	-
Drawn	ND	-	Review	Core Team	-
GIS Check	GC	-	Approved	MP	-
Scale at A3	Status	Rev	Rev	Security	
1:25,000	INF	02		STD	

© Mott MacDonald Ltd.  
 This document is issued for the party which commissioned it and for specific purposes connected with the captioned project only. It should not be relied upon by any other party or used for any other purpose.  
 We accept no responsibility for the consequences of this document being relied upon by any other party, or being used for any other purpose, or containing any error or omission which is due to an error or omission in data supplied to us by other parties.



Drawing Number  
**710166-SWS-XX-XX-DR-Z-00**



**Key to Symbols**

Scoping Area	Functional Sites
Extent boxes 25K	Education
District boundary	Medical Care
Budds Farm Wastewater Treatment Works	Road Transport
<b>Public Rights of Way (Hampshire)</b>	
Bridleway	OS Open Roads
Footpath	A Road
<b>Cycle Routes</b>	
National Cycle Network (Sustrans)	B Road
Long Distance National Cycle Routes (Indicative only)	Classified Unnumbered
	Motorway

**Notes**

Esri, Intermap, NASA, NGA, USGS, Esri UK, Esri, HERE, Garmin, Foursquare, GeoTechnologies, Inc, METI/NASA, USGS, Esri UK, Esri, HERE, Garmin, FAO, NOAA, USGS, Contains OS data © Crown Copyright and database right 2022  
Contains data from OS Zoomstack

Rev	Date	Drawn	Description	Ch'kd	App'd
02	18/07/2023	MCP	For Information		
01	05/09/2022	AW	For Information		

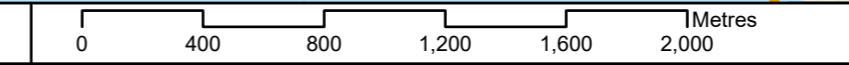


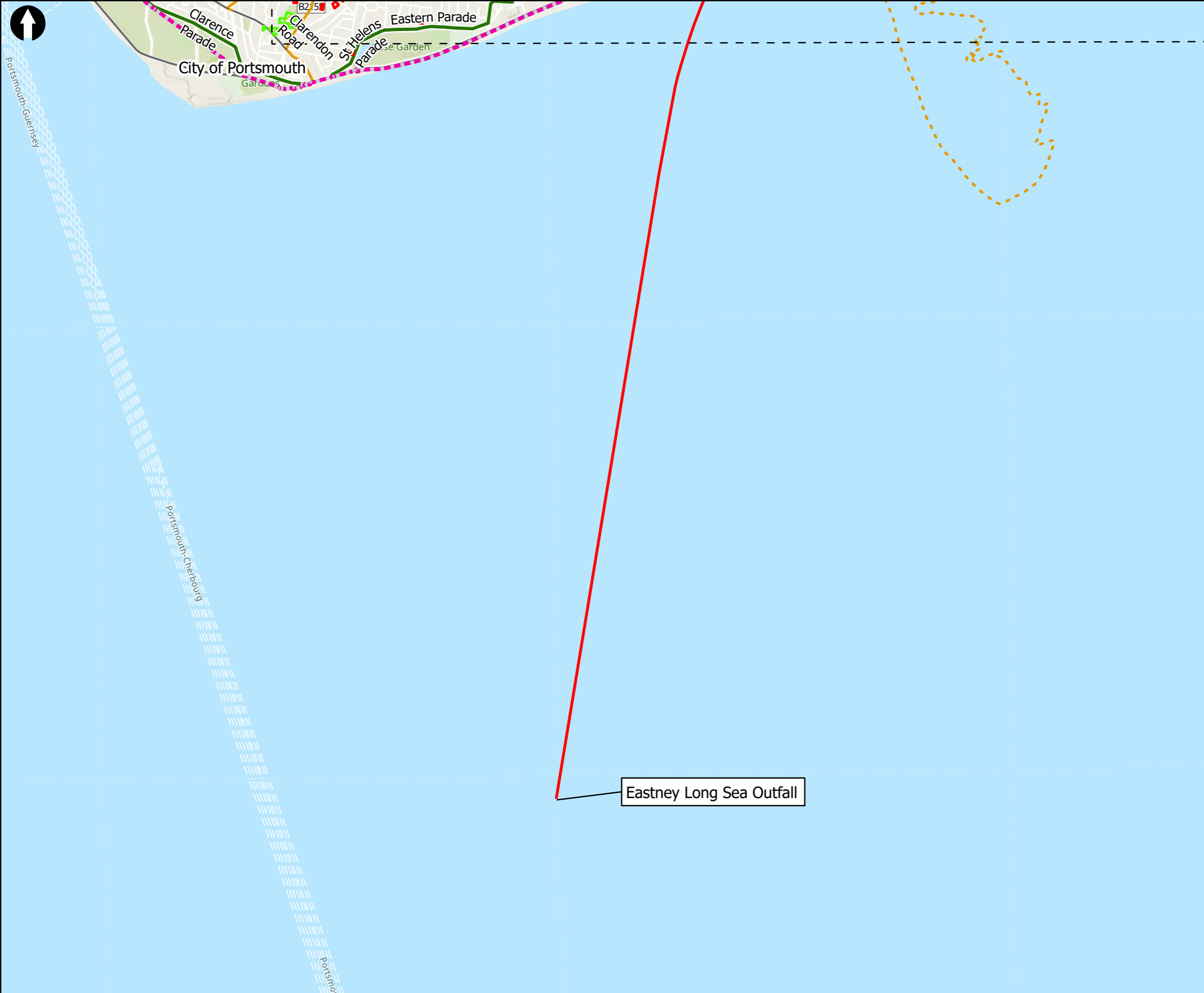
**Title**  
Figure 17.2  
Roads, PRowS and Cycleways  
Sheet 7 of 8

Designed	N/A	-	Check	SF	-
Drawn	ND	-	Review	Core Team	-
GIS Check	GC	-	Approved	MP	-
Scale at A3	Status	Rev	02	Security	STD
1:25,000	INF				

Drawing Number  
**710166-SWS-XX-XX-DR-Z-00**

© Mott MacDonald Ltd.  
This document is issued for the party which commissioned it and for specific purposes connected with the captioned project only. It should not be relied upon by any other party or used for any other purpose.  
We accept no responsibility for the consequences of this document being relied upon by any other party, or being used for any other purpose, or containing any error or omission which is due to an error or omission in data supplied to us by other parties.





**Key to Symbols**

- Scoping Area
- Extent boxes 25K
- District boundary
- Cycle Routes
  - National Cycle Network (Sustrans)
- Functional Sites
  - Education
- Medical Care
- OS Open Roads
  - A Road
  - B Road
  - Classified Unnumbered

**Notes**

Esri, Intermap, NASA, NGA, USGS, Esri UK, Esri, HERE, Garmin, Foursquare, GeoTechnologies, Inc, METI/NASA, USGS, Esri UK, Esri, HERE, Garmin, FAO, NOAA, USGS, Contains OS data © Crown Copyright and database right 2022  
Contains data from OS Zoomstack

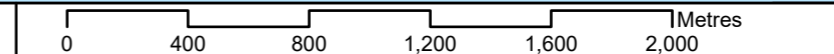
Rev	Date	Drawn	Description	Ch'k'd	App'd
02	18/07/2023	MCP	For Information		
01	05/09/2022	AW	For Information		

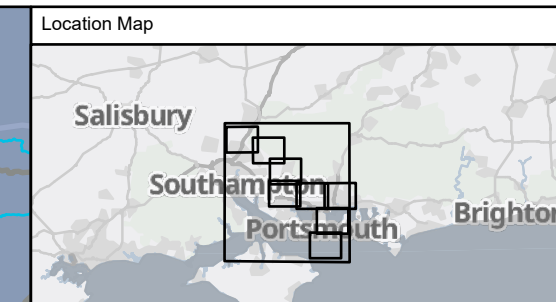
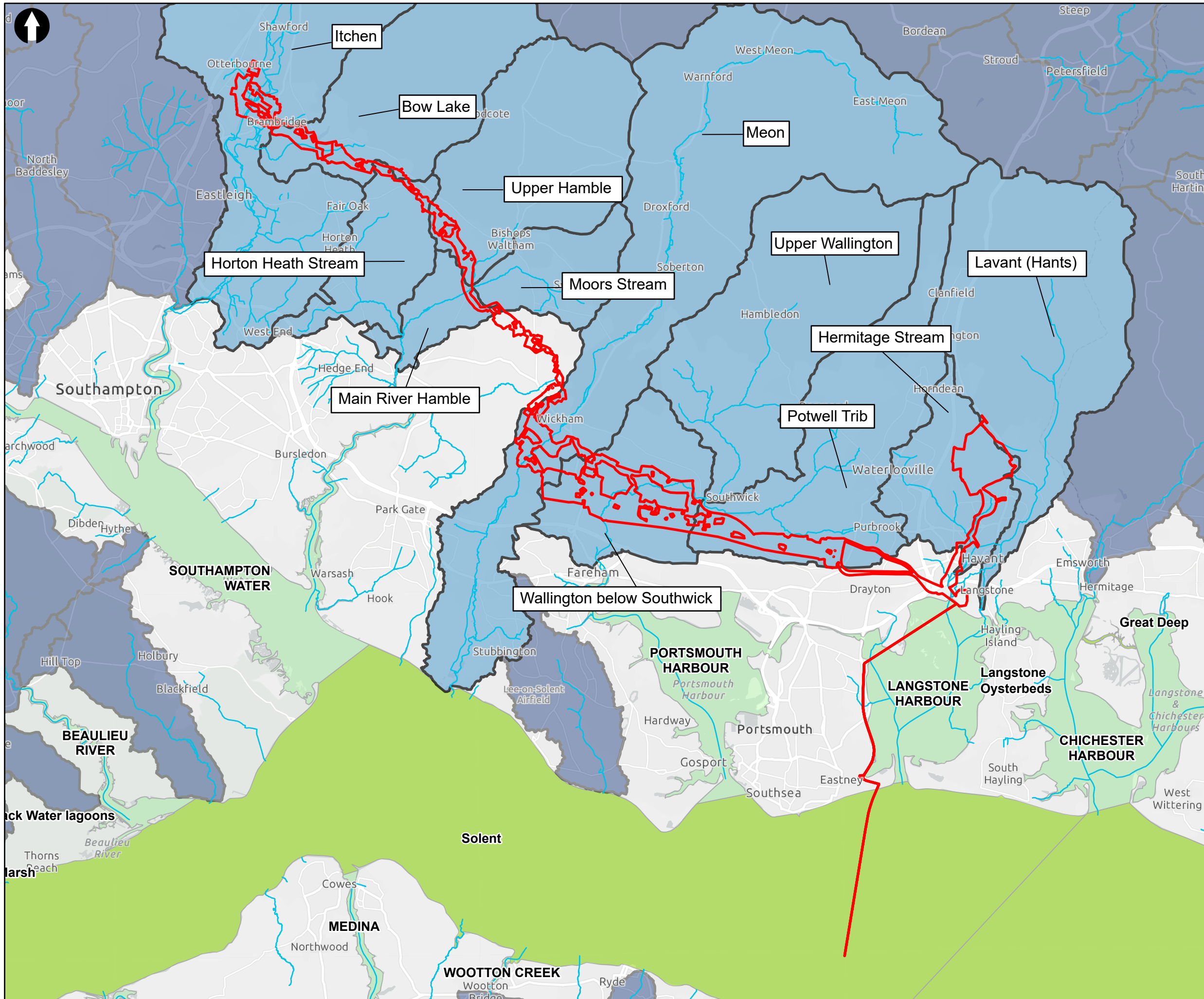
**Client**

**Title**

Figure 17.2  
Roads, PRowS and Cycleways  
Sheet 8 of 8

Designed	N/A	-	Check	SF	-
Drawn	ND	-	Review	Core Team	-
GIS Check	GC	-	Approved	MP	-
Scale at A3 1:25,000	Status INF	Rev 02	Security STD		





**Key to Symbols**

- Scoping Area
- Water
  - Main Rivers
  - River Water Body Catchment (Cycle 2)
  - River Water Body Catchment (Cycle 2) Crossing Through Scoping Area
  - Transitional Water Bodies (Cycle 2)
  - Coastal Water Bodies (Cycle 2)

**Notes**  
 Esri UK, Esri, HERE, Garmin, Foursquare, GeoTechnologies, Inc, METI/NASA, USGS, Esri UK, Esri, HERE, Garmin, FAO, NOAA, USGS, Contains OS data © Crown Copyright and database right 2022. Contains data from OS Zoomstack

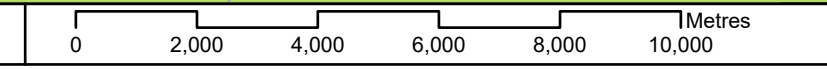
Rev	Date	Drawn	Description	Ch'k'd	App'd
02	04/07/2023	MCP	For Information		
01	02/09/2022	MCP	For Information		

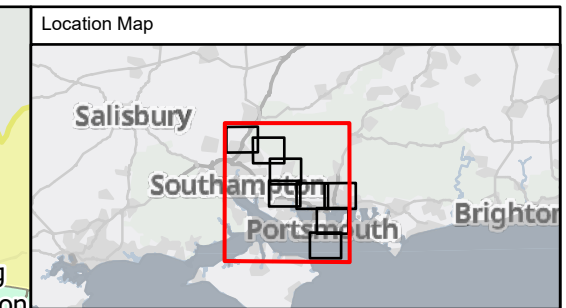
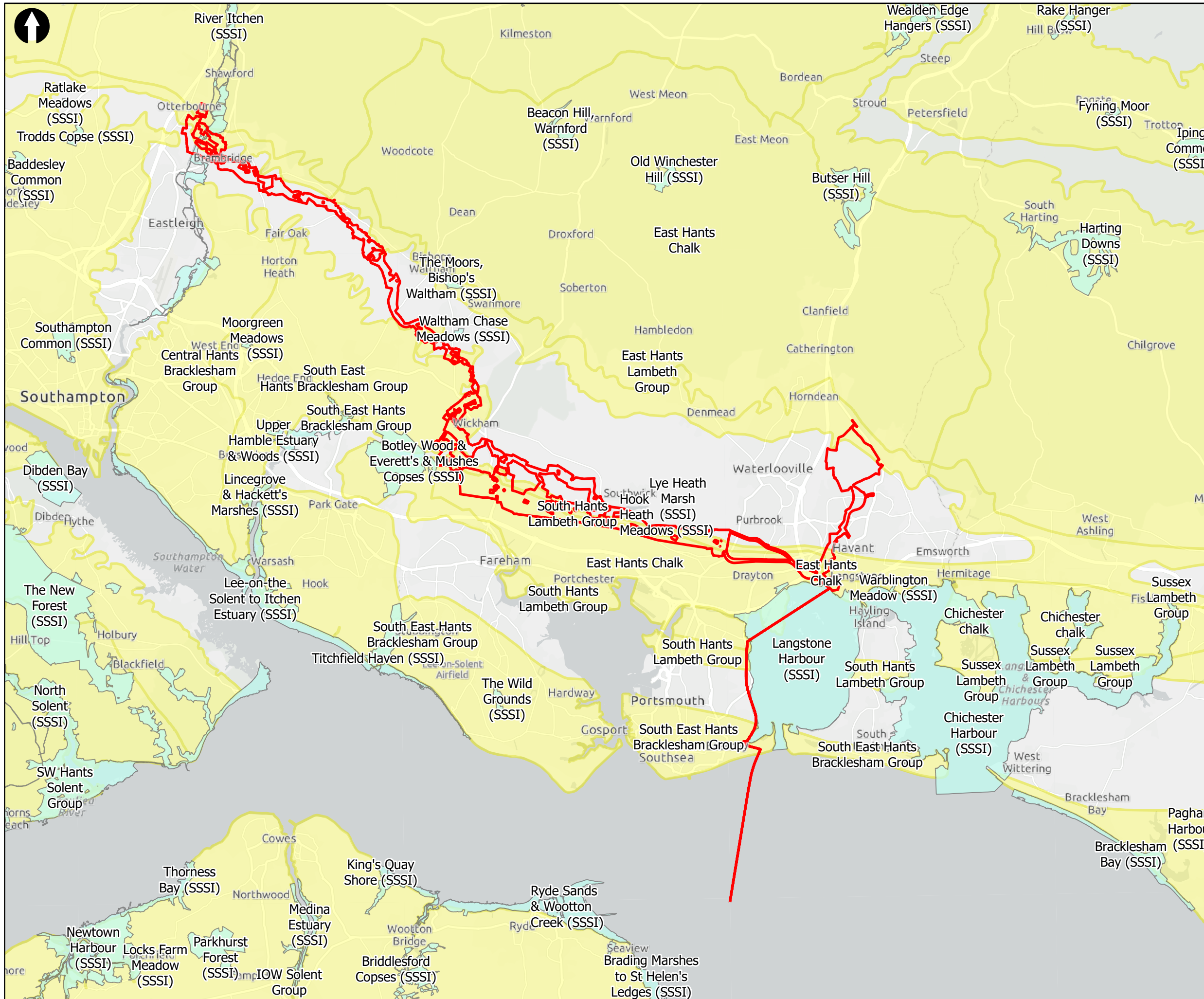
Client

**Title**  
 Figure 18.1  
 Surface Water Features  
 Sheet 1 of 1

Designed	N/A	-	Check	SF	-
Drawn	MCP	-	Review	Core Team	-
GIS Check	GC	-	Approved	MP	-
Scale at A3	Status	Rev	02	Security	STD
1:125,000	INF				

Drawing Number  
 710166-SWS-XX-XX-DR-Z-00





Key to Symbols

- Scoping Area
- WFD Groundwater Bodies Cycle 2 (Classification and 2019 and Objectives)
- Groundwater Dependent Terrestrial Ecosystems - (England Only)

Notes

Esri UK, Esri, HERE, Garmin, Foursquare, GeoTechnologies, Inc, METI/NASA, USGS, Esri UK, Esri, HERE, Garmin, FAO, NOAA, USGS, Contains OS data © Crown Copyright and database right 2022. Contains data from OS Zoomstack

Rev	Date	Drawn	Description	Ch'kd	App'd
02	15/06/2023	MCP	For Information		
01	02/09/2022	MCP	For Information		

Rev	Date	Drawn	Description	Ch'kd	App'd
02	15/06/2023	MCP	For Information		
01	02/09/2022	MCP	For Information		

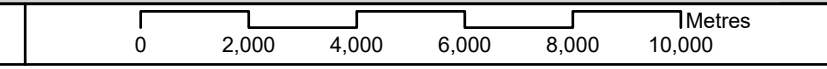


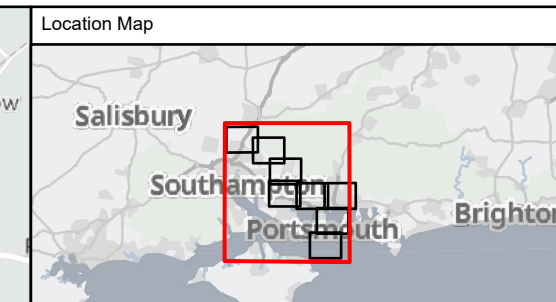
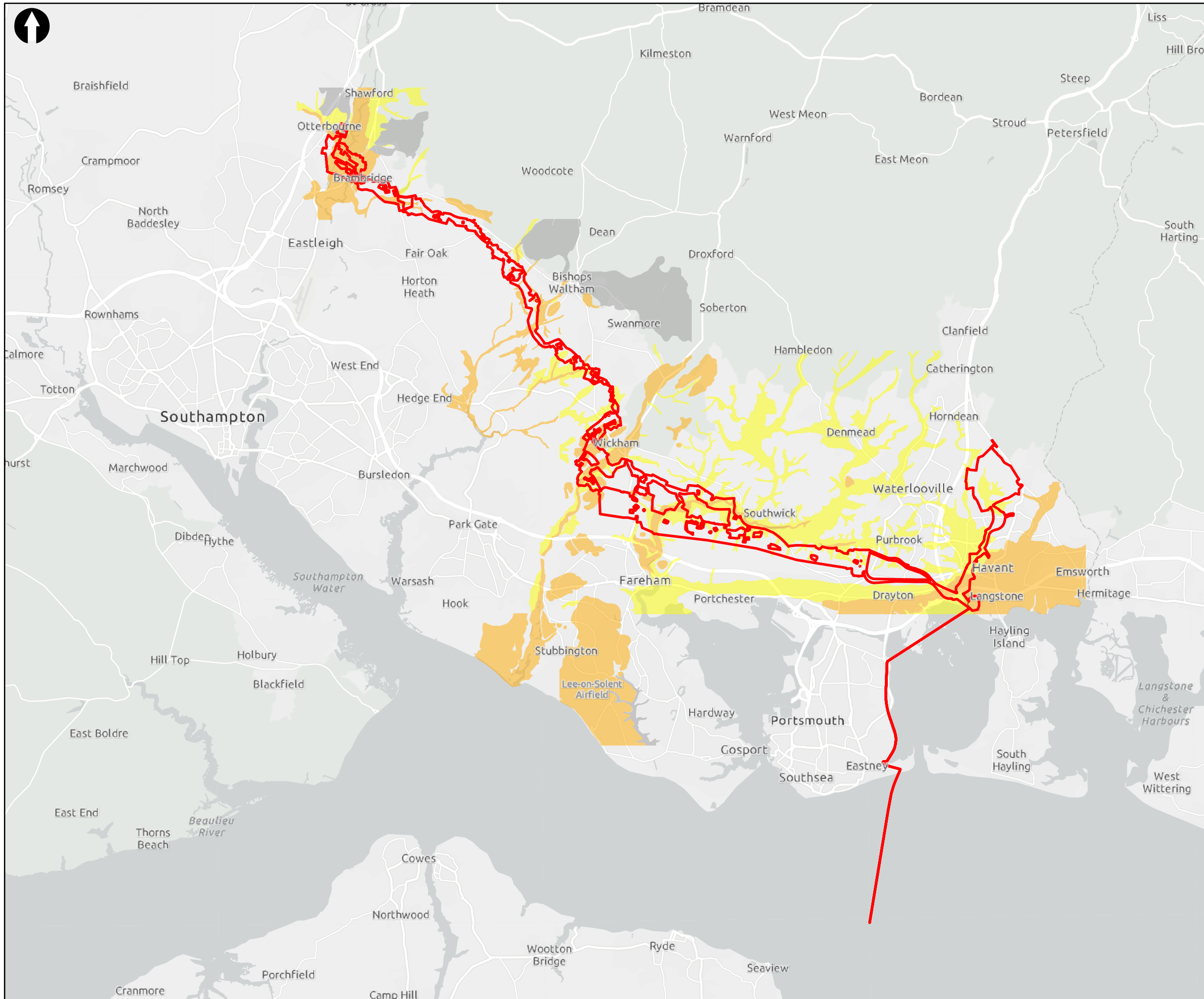
Title  
 Figure 18.2  
 Ground Water Features  
 Sheet 1 of 1

Designed	N/A	-	Check	SF	-
Drawn	MCP	-	Review	Core Team	-
GIS Check	GC	-	Approved	MP	-
Scale at A3	Status	Rev	02	Security	STD
1:140,000	INF				

Drawing Number  
 710166-SWS-XX-XX-DR-Z-00

© Mott MacDonald Ltd.  
 This document is issued for the party which commissioned it and for specific purposes connected with the captioned project only. It should not be relied upon by any other party or used for any other purpose.  
 We accept no responsibility for the consequences of this document being relied upon by any other party, or being used for any other purpose, or containing any error or omission which is due to an error or omission in data supplied to us by other parties.





**Key to Symbols**

- Scoping Area
- Budds Farm Wastewater Treatment Works

**Superficial Aquifer Designation**

- Secondary A
- Secondary (undifferentiated)
- Unproductive

**Notes**

Esri UK, Esri, HERE, Garmin, Foursquare, GeoTechnologies, Inc, METI/NASA, USGS, Esri UK, Esri, HERE, Garmin, FAO, NOAA, USGS, Contains OS data © Crown Copyright and database right 2022. Contains data from OS Zoomstack


Rev	Date	Drawn	Description	Ch'kd	App'd
02	15/06/2023	MCP	For Information		
01	02/09/2022	MCP	For Information		

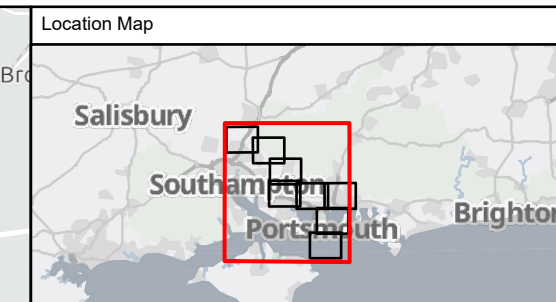
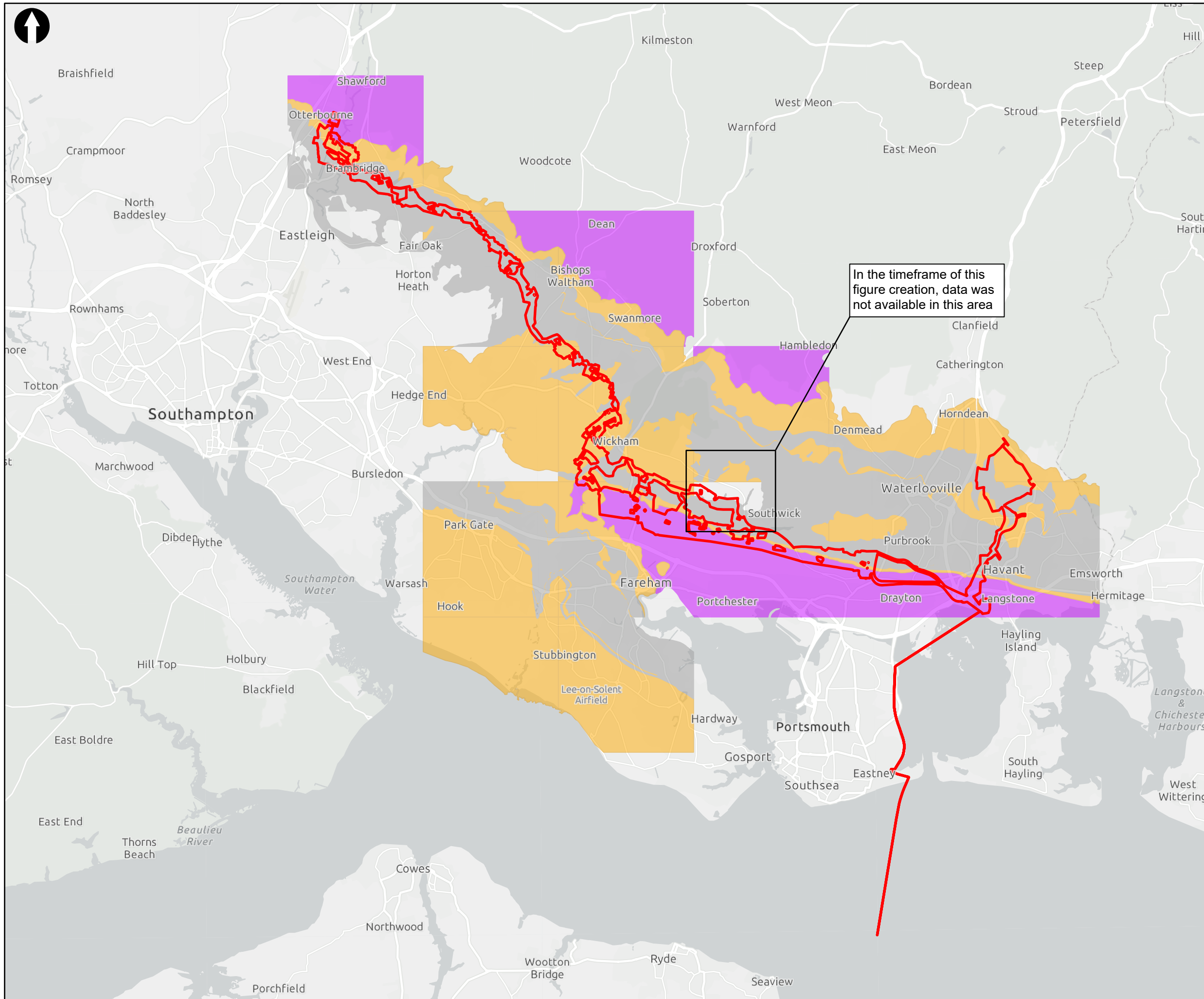
**Client**

**Title**

Figure 18.3  
Superficial Aquifer Designations  
Sheet 1 of 1

Designed	N/A	-	Check	SF	-
Drawn	MCP	-	Review	Core Team	-
GIS Check	GC	-	Approved	MP	-
Scale at A3	Status	Rev	Security		
1:140,000	INF	02	STD		





**Key to Symbols**

- Scoping Area
- Bedrock Aquifer Designations
  - Principal
  - Secondary A
  - Unproductive

In the timeframe of this figure creation, data was not available in this area


**Notes**  
 Esri UK, Esri, HERE, Garmin, Foursquare, GeoTechnologies, Inc, METI/NASA, USGS, Esri UK, Esri, HERE, Garmin, FAO, NOAA, USGS, Contains OS data © Crown Copyright and database right 2022. Contains data from OS Zoomstack

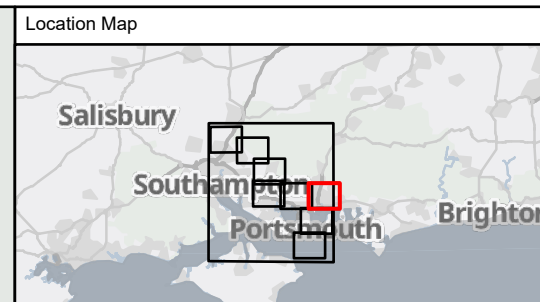
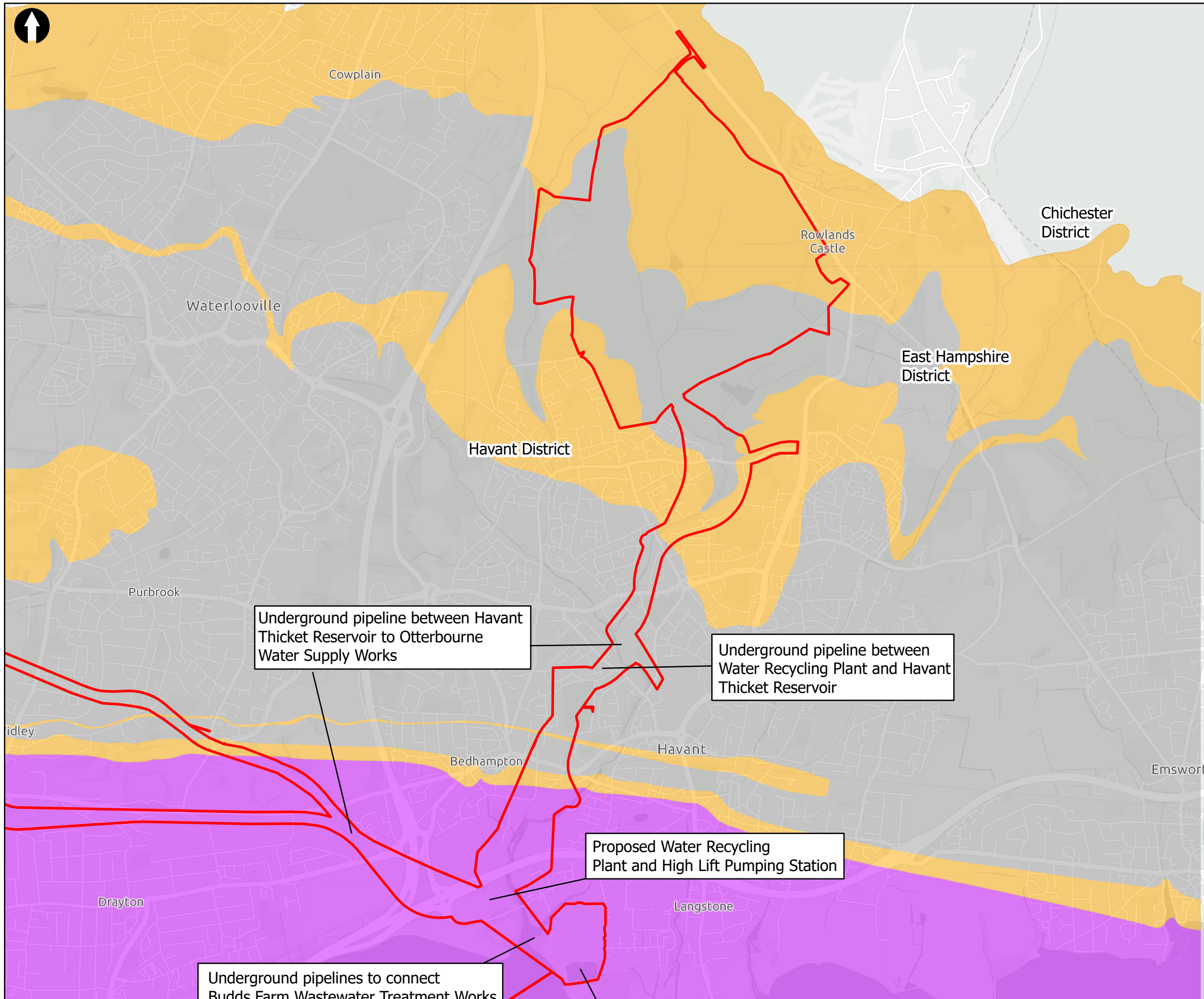
Rev	Date	Drawn	Description	Ch'kd	App'd
02	18/07/2023	MCP	For Information		
01	02/09/2022	MCP	For Information		

**Client**

**Title**  
 Figure 18.4  
 Bedrock Aquifer Designations  
 Sheet 1 of 1

Designed	N/A	-	Check	SF	-
Drawn	MCP	-	Review	Core Team	-
GIS Check	GC	-	Approved	MP	-
Scale at A3	Status	Rev	Security		
1:136,000	INF	02	STD		





Key to Symbols

Scoping Area  
**Bedrock Aquifer Designations**  
 Principal  
 Secondary A  
 Unproductive

Notes

Esri UK, Esri, HERE, Garmin, Foursquare, GeoTechnologies, Inc, METI/NASA, USGS, Esri UK, Esri, HERE, Garmin, FAO, NOAA, USGS, Contains OS data © Crown Copyright and database right 2022. Contains data from OS Zoomstack

Rev	Date	Drawn	Description	Ch'k'd	App'd
02	18/07/2023	MCP	For Information		
01	02/09/2022	MCP	For Information		



Title

**Figure 18.4**  
**Bedrock Aquifer Designations**  
 Sheet 1 of 1

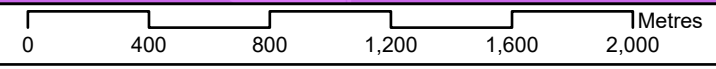
Designed	N/A	-	Check	SF	-
Drawn	MCP	-	Review	Core Team	-
GIS Check	GC	-	Approved	MP	-
Scale at A3	Status	Rev	Security		
1:25,000	INF	02	STD		

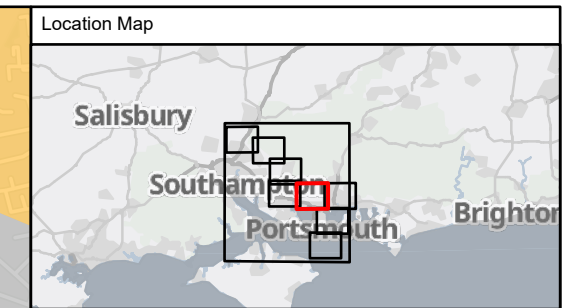
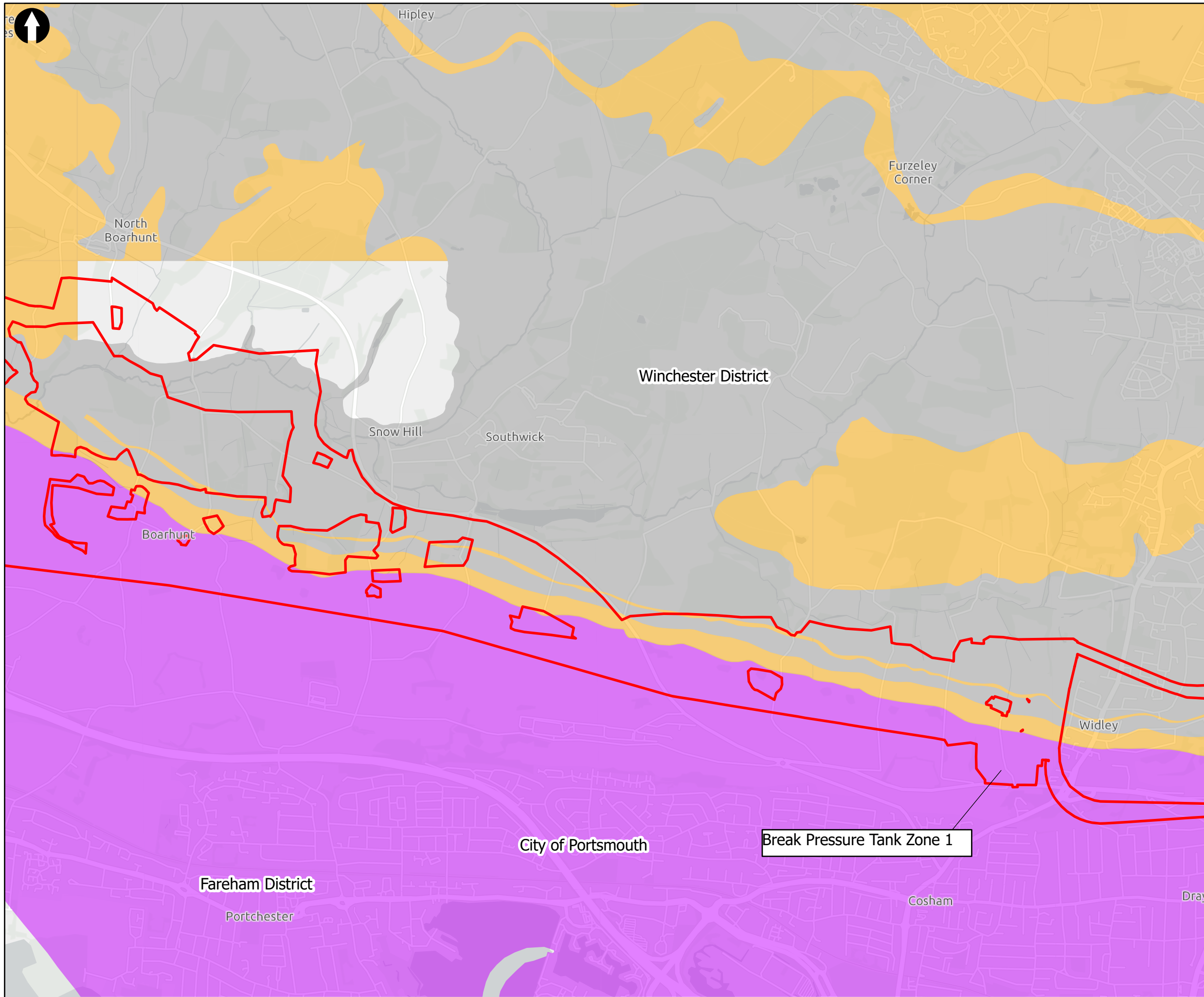
Underground pipeline between Havant Thicket Reservoir to Otterbourne Water Supply Works

Underground pipeline between Water Recycling Plant and Havant Thicket Reservoir

Proposed Water Recycling Plant and High Lift Pumping Station

Underground pipelines to connect Budds Farm Wastewater Treatment Works





Key to Symbols

Scoping Area

**Bedrock Aquifer Designations**

- Principal
- Secondary A
- Unproductive

Notes

Esri UK, Esri, HERE, Garmin, Foursquare, GeoTechnologies, Inc, METI/NASA, USGS, Esri UK, Esri, HERE, Garmin, FAO, NOAA, USGS, Contains OS data © Crown Copyright and database right 2022. Contains data from OS Zoomstack

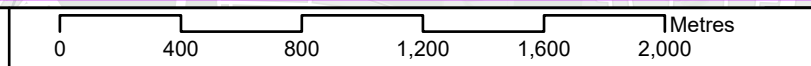
Rev	Date	Drawn	Description	Ch'k'd	App'd
02	18/07/2023	MCP	For Information		
01	02/09/2022	MCP	For Information		

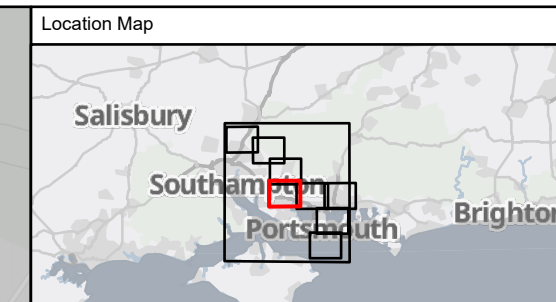
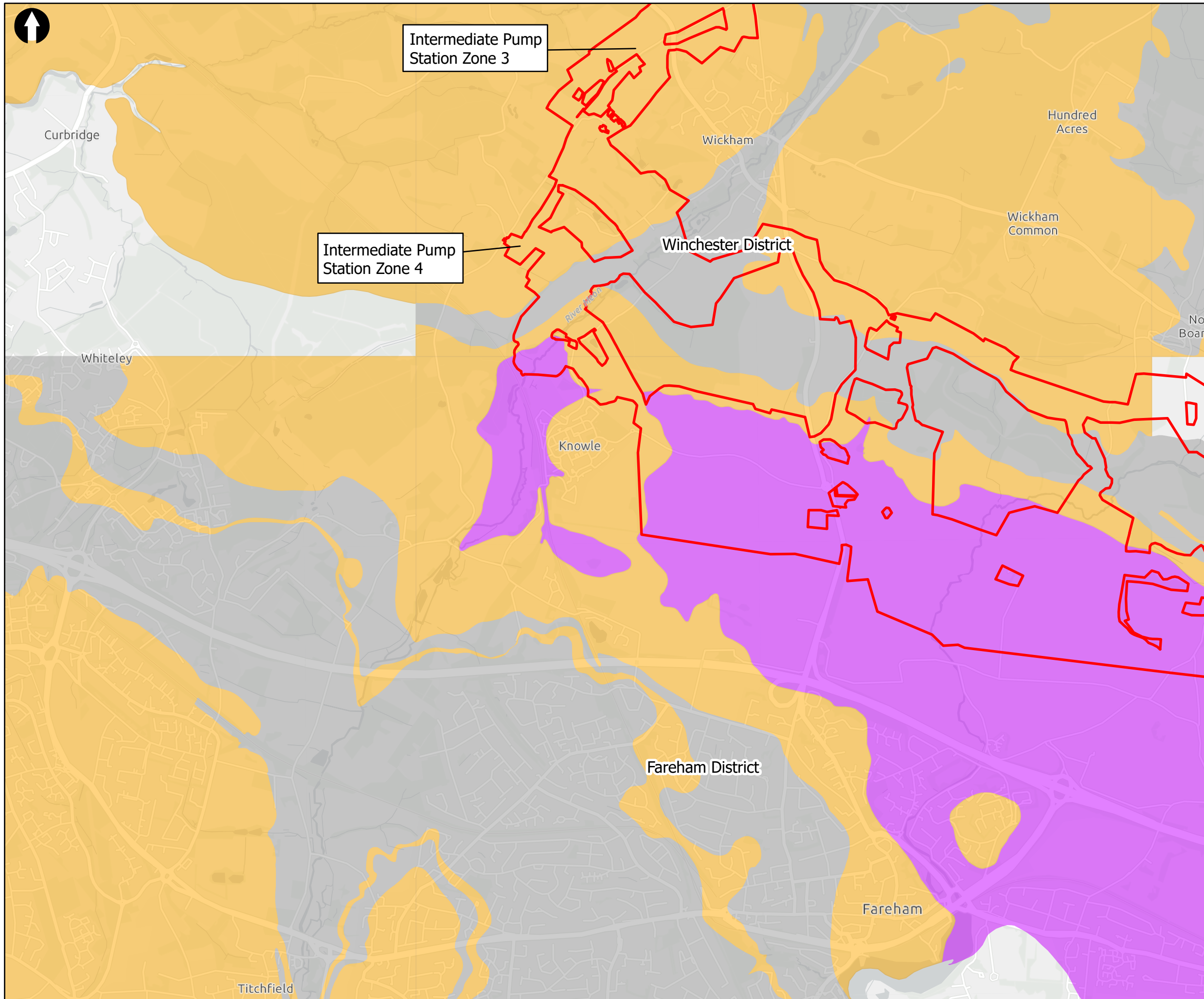
Client

Title

**Figure 18.4**  
**Bedrock Aquifer Designations**  
 Sheet 1 of 1

Designed	N/A	-	Check	SF	-
Drawn	MCP	-	Review	Core Team	-
GIS Check	GC	-	Approved	MP	-
Scale at A3	Status	Rev	Security		
1:25,000	INF	02	STD		





Key to Symbols

- Scoping Area

Bedrock Aquifer Designations

- Principal
- Secondary A
- Unproductive

Notes

Esri UK, Esri, HERE, Garmin, Foursquare, GeoTechnologies, Inc, METI/NASA, USGS, Esri UK, Esri, HERE, Garmin, FAO, NOAA, USGS, Contains OS data © Crown Copyright and database right 2022. Contains data from OS Zoomstack

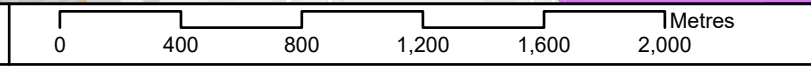
Rev	Date	Drawn	Description	Ch'k'd	App'd
02	18/07/2023	MCP	For Information		
01	02/09/2022	MCP	For Information		

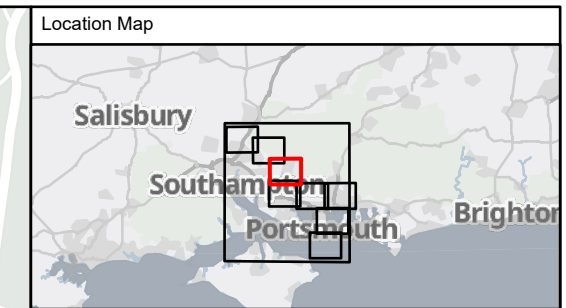
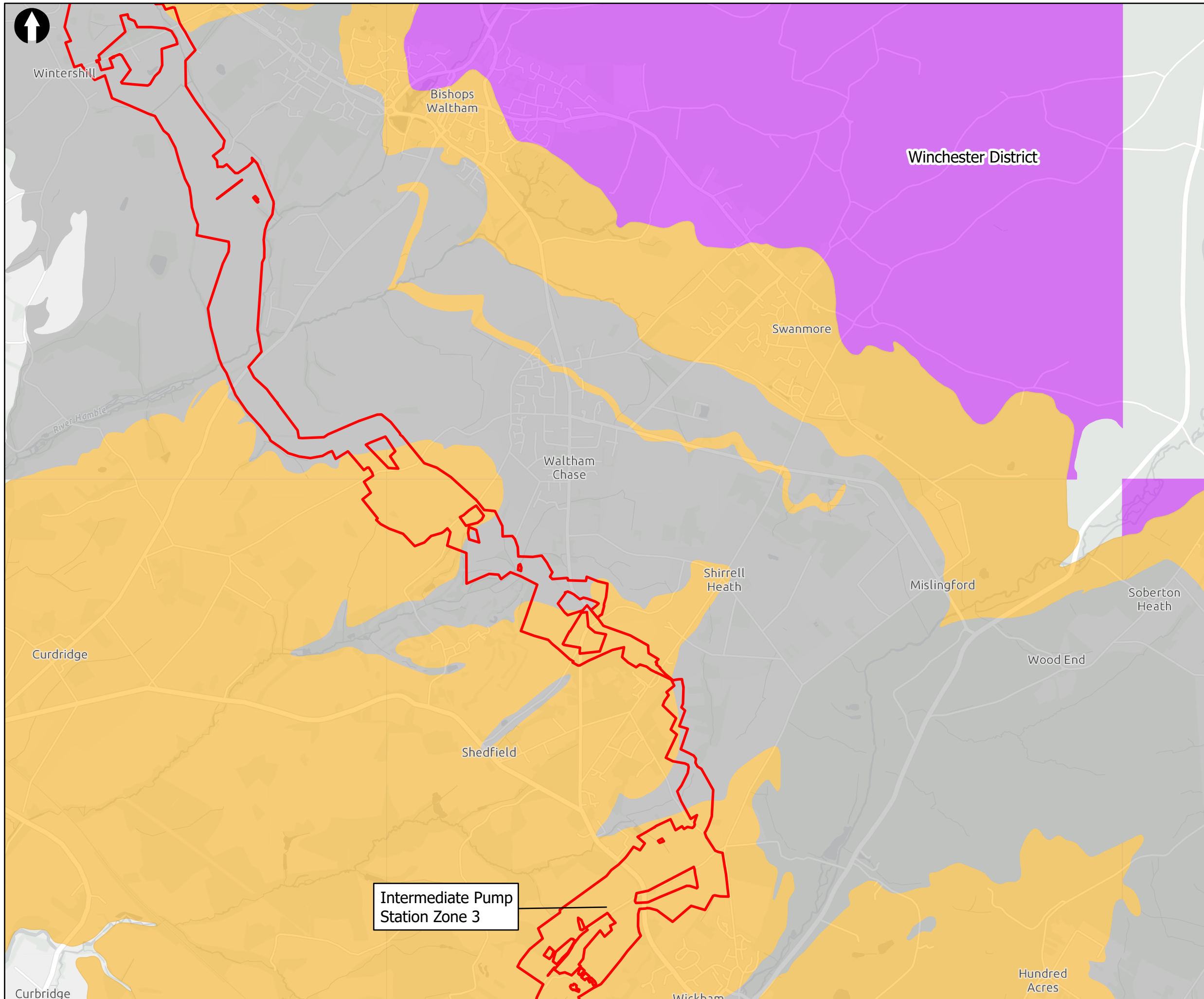


Title

**Figure 18.4**  
**Bedrock Aquifer Designations**  
 Sheet 1 of 1

Designed	N/A	-	Check	SF	-
Drawn	MCP	-	Review	Core Team	-
GIS Check	GC	-	Approved	MP	-
Scale at A3	Status	INF	Rev	02	Security
					STD





Key to Symbols

Scoping Area

**Bedrock Aquifer Designations**

- Principal
- Secondary A
- Unproductive

Notes

Esri UK, Esri, HERE, Garmin, Foursquare, GeoTechnologies, Inc, METI/NASA, USGS, Esri UK, Esri, HERE, Garmin, FAO, NOAA, USGS, Contains OS data © Crown Copyright and database right 2022. Contains data from OS Zoomstack

Rev	Date	Drawn	Description	Ch'k'd	App'd
02	18/07/2023	MCP	For Information		
01	02/09/2022	MCP	For Information		

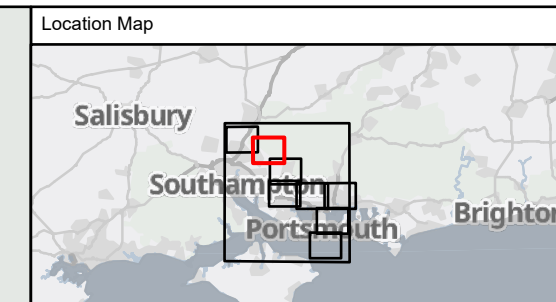
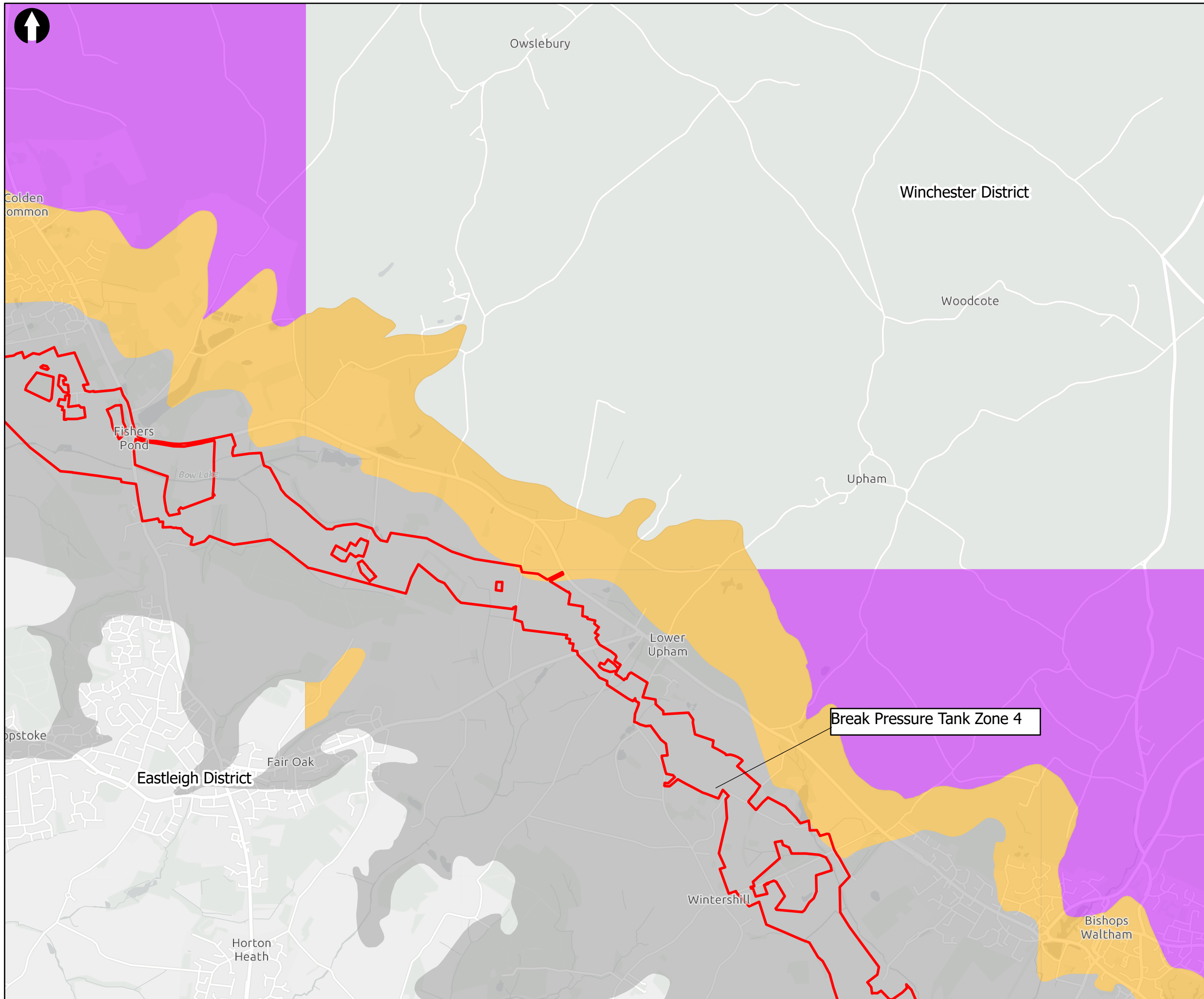
Client

Title

**Figure 18.4**  
**Bedrock Aquifer Designations**  
 Sheet 1 of 1

Designed	N/A	-	Check	SF	-
Drawn	MCP	-	Review	Core Team	-
GIS Check	GC	-	Approved	MP	-
Scale at A3	Status	Rev	Security		
1:25,000	INF	02	STD		





Key to Symbols

Scoping Area

**Bedrock Aquifer Designations**

- Principal
- Secondary A
- Unproductive

Notes

Esri UK, Esri, HERE, Garmin, Foursquare, GeoTechnologies, Inc, METI/NASA, USGS, Esri UK, Esri, HERE, Garmin, FAO, NOAA, USGS, Contains OS data © Crown Copyright and database right 2022. Contains data from OS Zoomstack

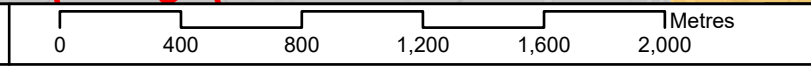
Rev	Date	Drawn	Description	Ch'k'd	App'd
02	18/07/2023	MCP	For Information		
01	02/09/2022	MCP	For Information		

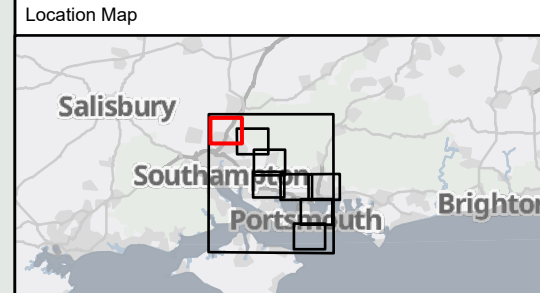
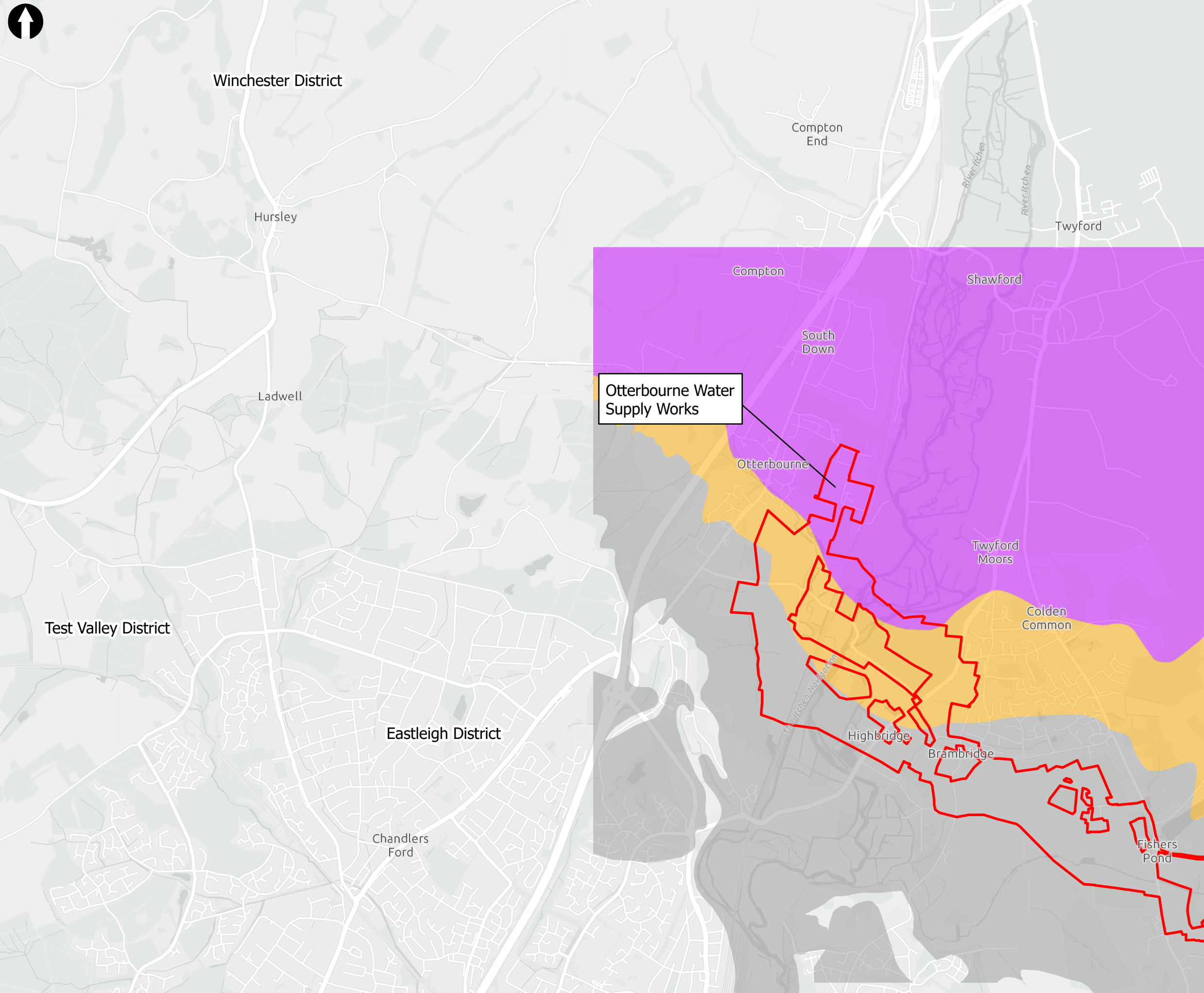


Title

**Figure 18.4**  
**Bedrock Aquifer Designations**  
 Sheet 1 of 1

Designed	N/A	-	Check	SF	-
Drawn	MCP	-	Review	Core Team	-
GIS Check	GC	-	Approved	MP	-
Scale at A3	Status	INF	Rev	02	Security
					STD





Key to Symbols

- Scoping Area
- Bedrock Aquifer Designations**
- Principal
- Secondary A
- Unproductive

Notes

Esri UK, Esri, HERE, Garmin, Foursquare, GeoTechnologies, Inc, METI/NASA, USGS, Esri UK, Esri, HERE, Garmin, FAO, NOAA, USGS. Contains OS data © Crown Copyright and database right 2022. Contains data from OS Zoomstack

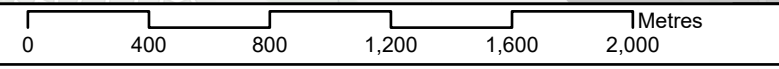
Rev	Date	Drawn	Description	Ch'k'd	App'd
02	18/07/2023	MCP	For Information		
01	02/09/2022	MCP	For Information		

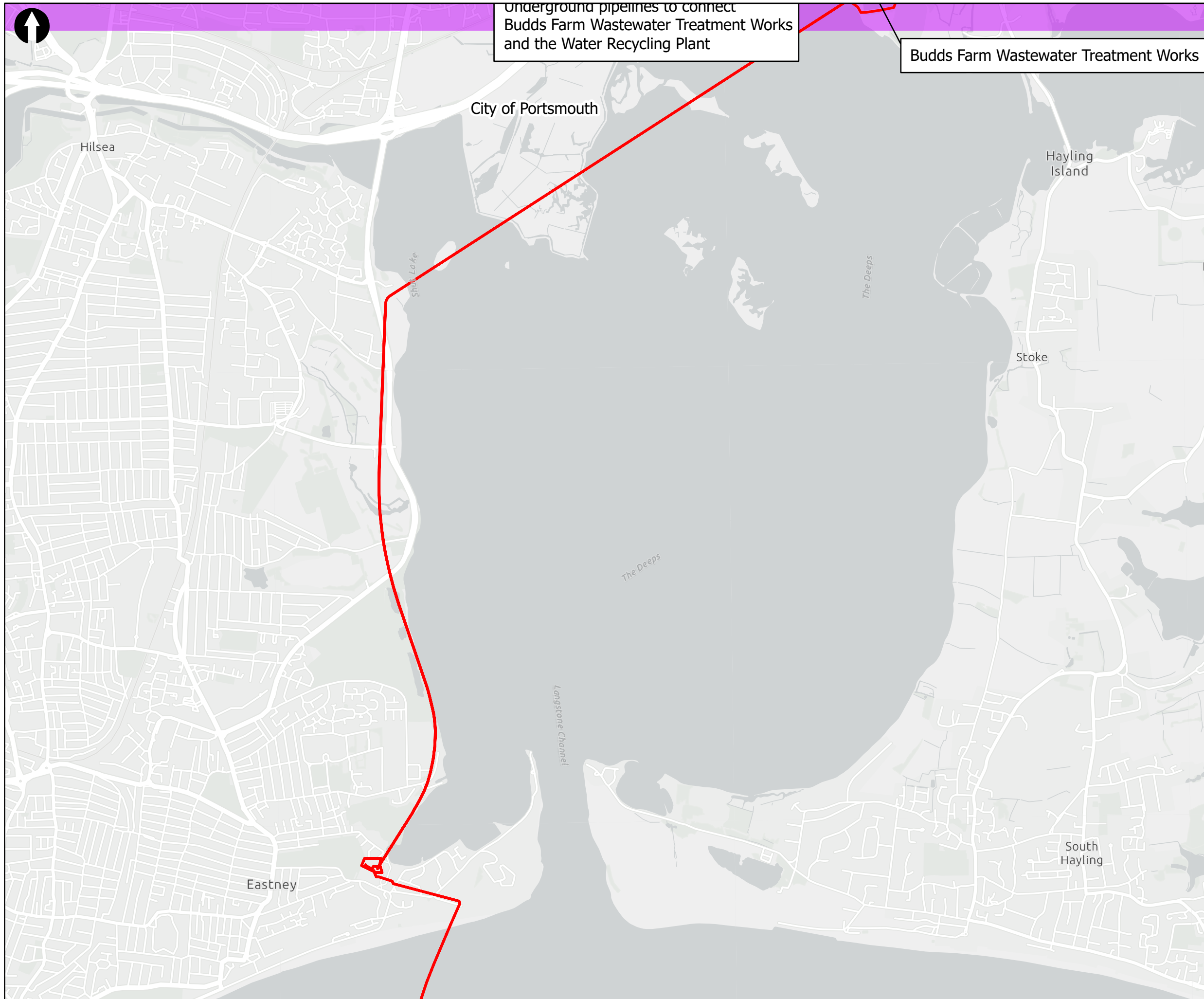
Client




Title  
**Figure 18.4**  
**Bedrock Aquifer Designations**  
**Sheet 1 of 1**

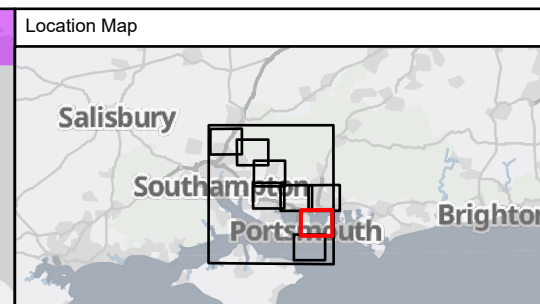
Designed	N/A	-	Check	SF	-
Drawn	MCP	-	Review	Core Team	-
GIS Check	GC	-	Approved	MP	-
Scale at A3	Status	INF	Rev	02	Security
				STD	





Underground pipelines to connect Budds Farm Wastewater Treatment Works and the Water Recycling Plant

Budds Farm Wastewater Treatment Works



Key to Symbols

Scoping Area  
**Bedrock Aquifer Designations**  
 Principal  
 Secondary A  
 Unproductive

Notes

Esri UK, Esri, HERE, Garmin, Foursquare, GeoTechnologies, Inc, METI/NASA, USGS, Esri UK, Esri, HERE, Garmin, FAO, NOAA, USGS; Contains OS data © Crown Copyright and database right 2022. Contains data from OS Zoomstack

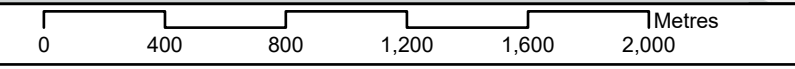
Rev	Date	Drawn	Description	Ch'k'd	App'd
02	18/07/2023	MCP	For Information		
01	02/09/2022	MCP	For Information		

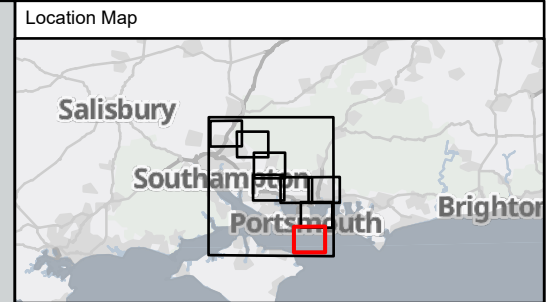



Title

**Figure 18.4**  
**Bedrock Aquifer Designations**  
 Sheet 1 of 1

Designed	N/A	-	Check	SF	-
Drawn	MCP	-	Review	Core Team	-
GIS Check	GC	-	Approved	MP	-
Scale at A3	Status	Rev	Security		
1:25,000	INF	02	STD		





Key to Symbols

Scoping Area

Bedrock Aquifer Designations

- Principal
- Secondary A
- Unproductive

Notes

Esri UK, Esri, HERE, Garmin, Foursquare, GeoTechnologies, Inc, METI/NASA, USGS, Esri UK, Esri, HERE, Garmin, FAO, NOAA, USGS, Contains OS data © Crown Copyright and database right 2022. Contains data from OS Zoomstack

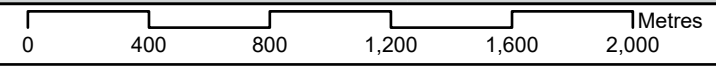
02	18/07/2023	MCP	For Information		
01	02/09/2022	MCP	For Information		
Rev	Date	Drawn	Description	Ch'k'd	App'd

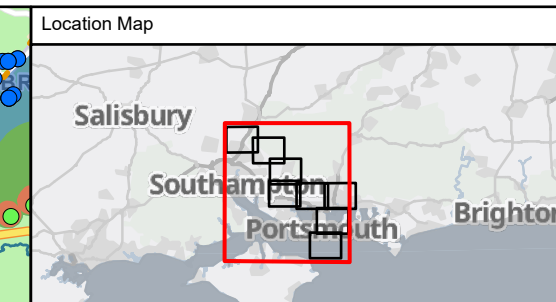
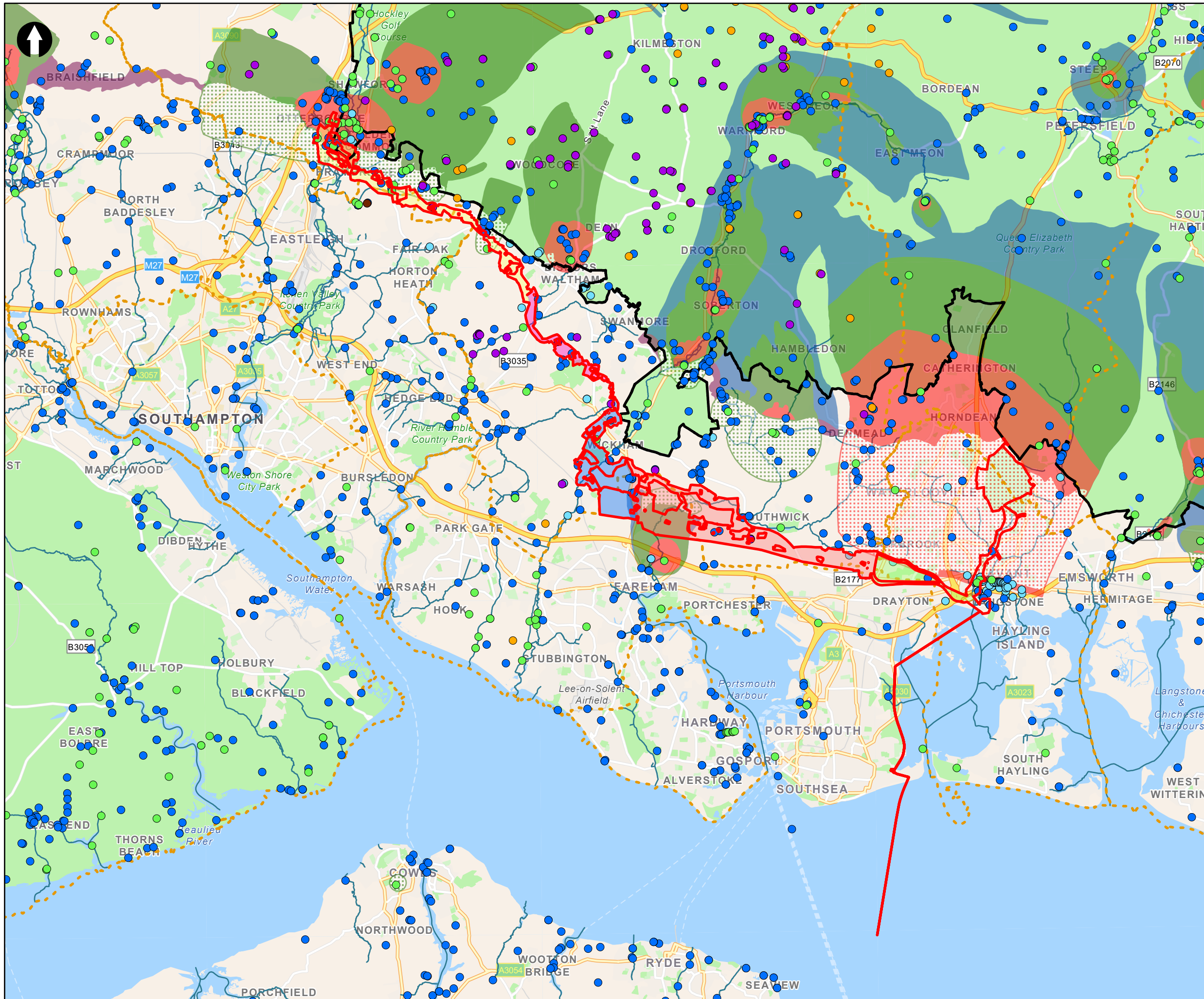
Client

Title

Figure 18.4  
Bedrock Aquifer Designations  
Sheet 1 of 1

Designed	N/A	-	Check	SF	-
Drawn	MCP	-	Review	Core Team	-
GIS Check	GC	-	Approved	MP	-
Scale at A3	Status	Rev	Security		
1:25,000	INF	02	STD		





Key to Symbols

- Scoping Area
- Water Recycling Plant and High Lift Pumping Station
- South Downs National Park
- Main Rivers

Water

- Active Consented Discharges Hampshire
- Abstraction Licenses - Regulated
- Abstraction Licenses - Deregulated
- Private Water Supply Abstractions - Eastleigh Borough Council
- Private Water Supply Abstractions - Winchester City Council
- Potential Springs

Source Protection Zones

- Zone 1
- Zone 1c
- Zone 2
- Zone 2c
- Zone 3
- Zone of Special Interest
- District boundary

Notes

Esri UK, Esri, HERE, Garmin, FourSquare, GeoTechnologies, Inc, METI/NASA, USGS, Esri UK, Esri, HERE, Garmin, FAO, NOAA, USGS, Contains OS data © Crown Copyright and database right 2022. Contains data from OS Zoomstack

Rev	Date	Drawn	Description	Ch'kd	App'd
02	19/07/2023	MCP	For Information		
01	02/09/2022	MCP	For Information		


Client

Title

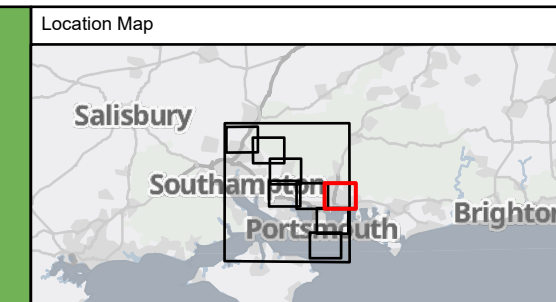
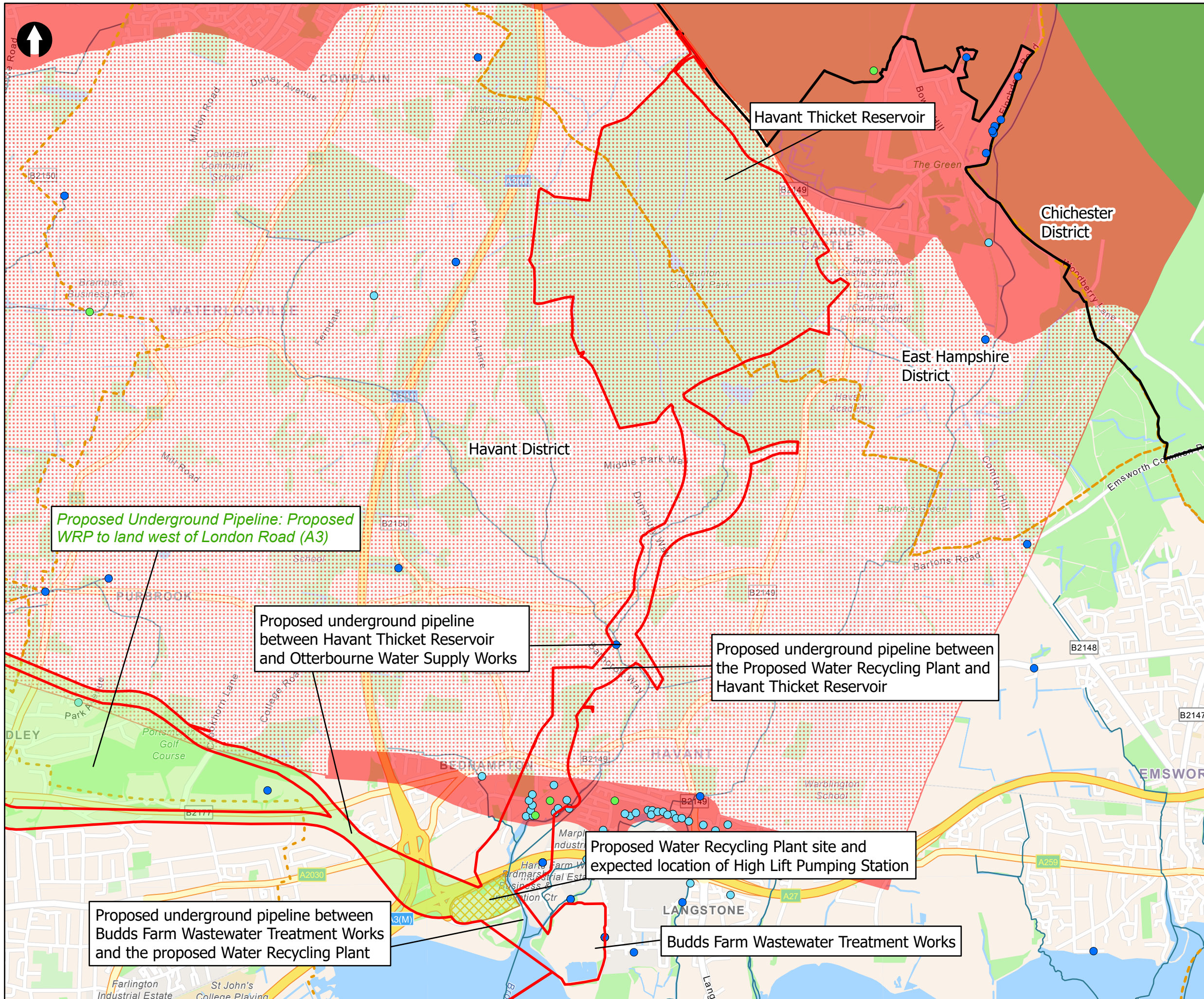
Figure 18.5  
Water Resources  
Sheet 1 of 9

Designed	N/A	-	Check	SF	-
Drawn	MCP	-	Review	Core Team	-
GIS Check	GC	-	Approved	MP	-
Scale at A3	Status	Rev	02	Security	STD

© Mott MacDonald Ltd.  
This document is issued for the party which commissioned it and for specific purposes connected with the captioned project only. It should not be relied upon by any other party or used for any other purpose.  
We accept no responsibility for the consequences of this document being relied upon by any other party, or being used for any other purpose, or containing any error or omission which is due to an error or omission in data supplied to us by other parties.



Drawing Number  
710166-SWS-XX-XX-DR-Z-00



**Key to Symbols**

- Scoping Area
- Water Recycling Plant and High Lift Pumping Station
- South Downs National Park
- Main Rivers

**Water**

- Active Consented Discharges Hampshire
- Abstraction Licenses - Regulated
- Potential Springs

**Source Protection Zones**

- Zone 1
- Zone 1c
- Zone 2
- Zone 3
- Zone of Special Interest
- District boundary

**Notes**

Esri UK, Esri, HERE, Garmin, FourSquare, GeoTechnologies, Inc, METI/NASA, USGS, Esri UK, Esri, HERE, Garmin, FAO, NOAA, USGS, Contains OS data © Crown Copyright and database right 2022. Contains data from OS Zoomstack

Rev	Date	Drawn	Description	Ch'kd	App'd
02	19/07/2023	MCP	For Information		
01	02/09/2022	MCP	For Information		

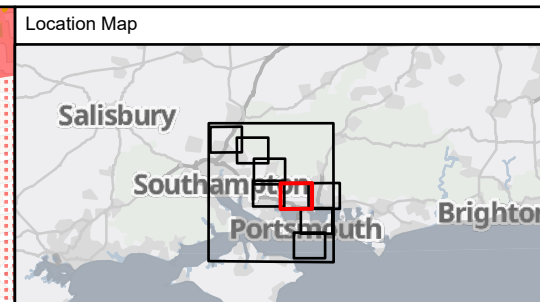
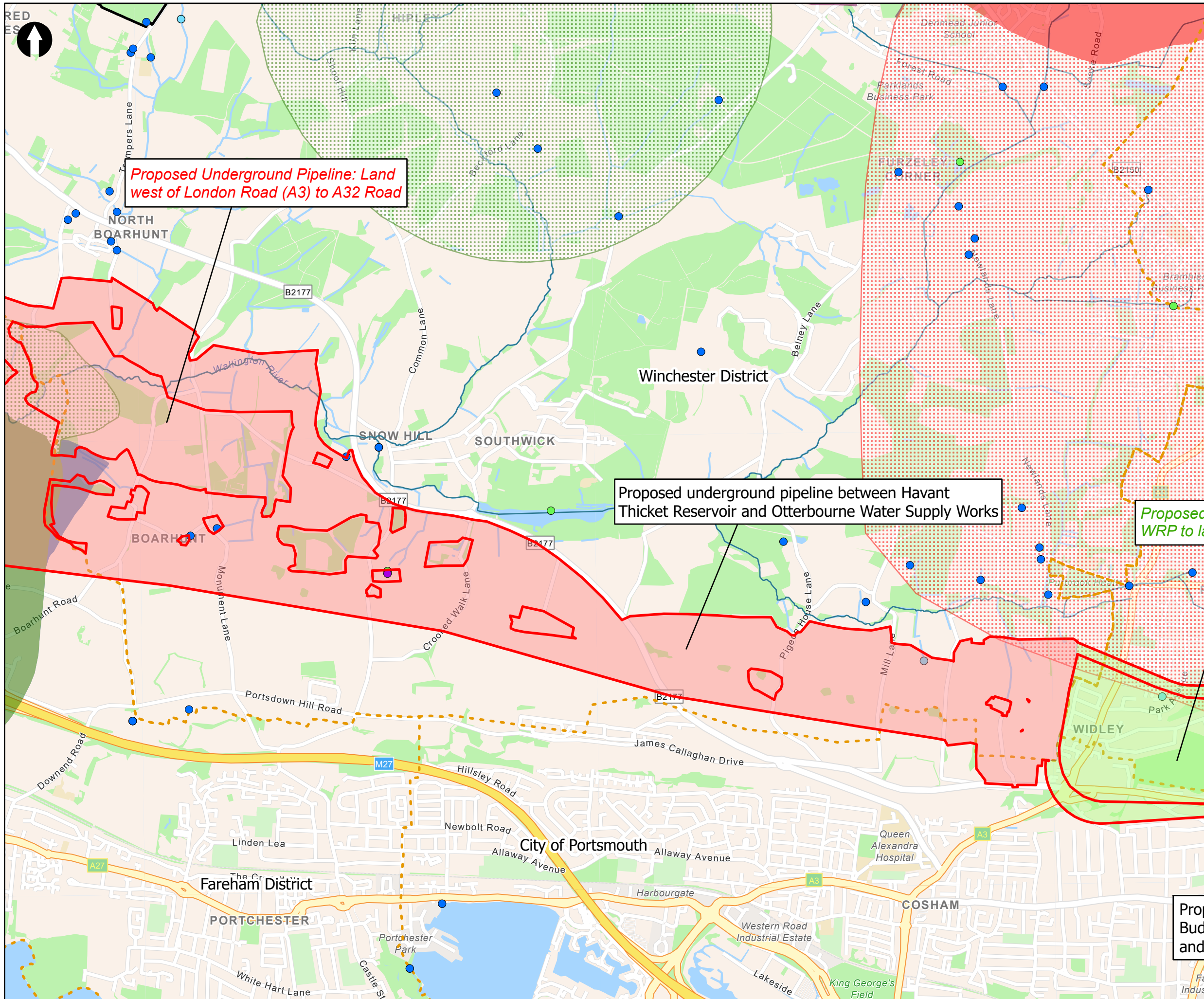
**Client**

**Title**  
 Figure 18.5  
 Water Resources  
 Sheet 2 of 9

Designed	N/A	-	Check	SF	-
Drawn	MCP	-	Review	Core Team	-
GIS Check	GC	-	Approved	MP	-
Scale at A3	Status	INF	Rev	02	Security
1:25,000				STD	



Drawing Number  
 710166-SWS-XX-XX-DR-Z-00



**Key to Symbols**

- Scoping Area
- South Downs National Park
- Main Rivers

**Water**

- Active Consented Discharges Hampshire
- Abstraction Licenses - Regulated
- Abstraction Licenses - Deregulated
- Private Water Supply Abstractions - Winchester City Council
- Potential Springs

**Source Protection Zones**

- Zone 1
- Zone 1c
- Zone 2
- Zone 2c
- Zone 3
- Zone of Special Interest
- District boundary

**Notes**  
 Esri UK, Esri, HERE, Garmin, FourSquare, GeoTechnologies, Inc, METI/NASA, USGS, Esri UK, Esri, HERE, Garmin, FAO, NOAA, USGS, Contains OS data © Crown Copyright and database right 2022. Contains data from OS Zoomstack

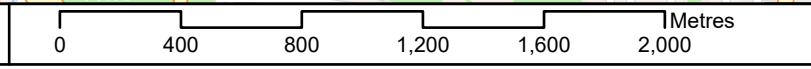
Rev	Date	Drawn	Description	Ch'kd	App'd
02	19/07/2023	MCP	For Information		
01	02/09/2022	MCP	For Information		

**Client**

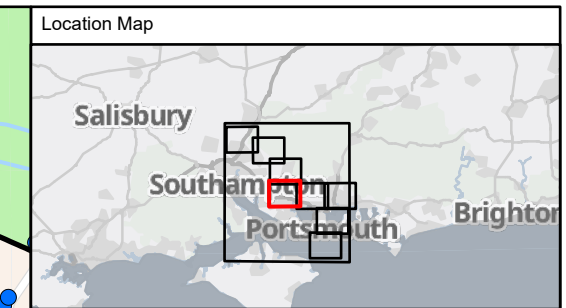
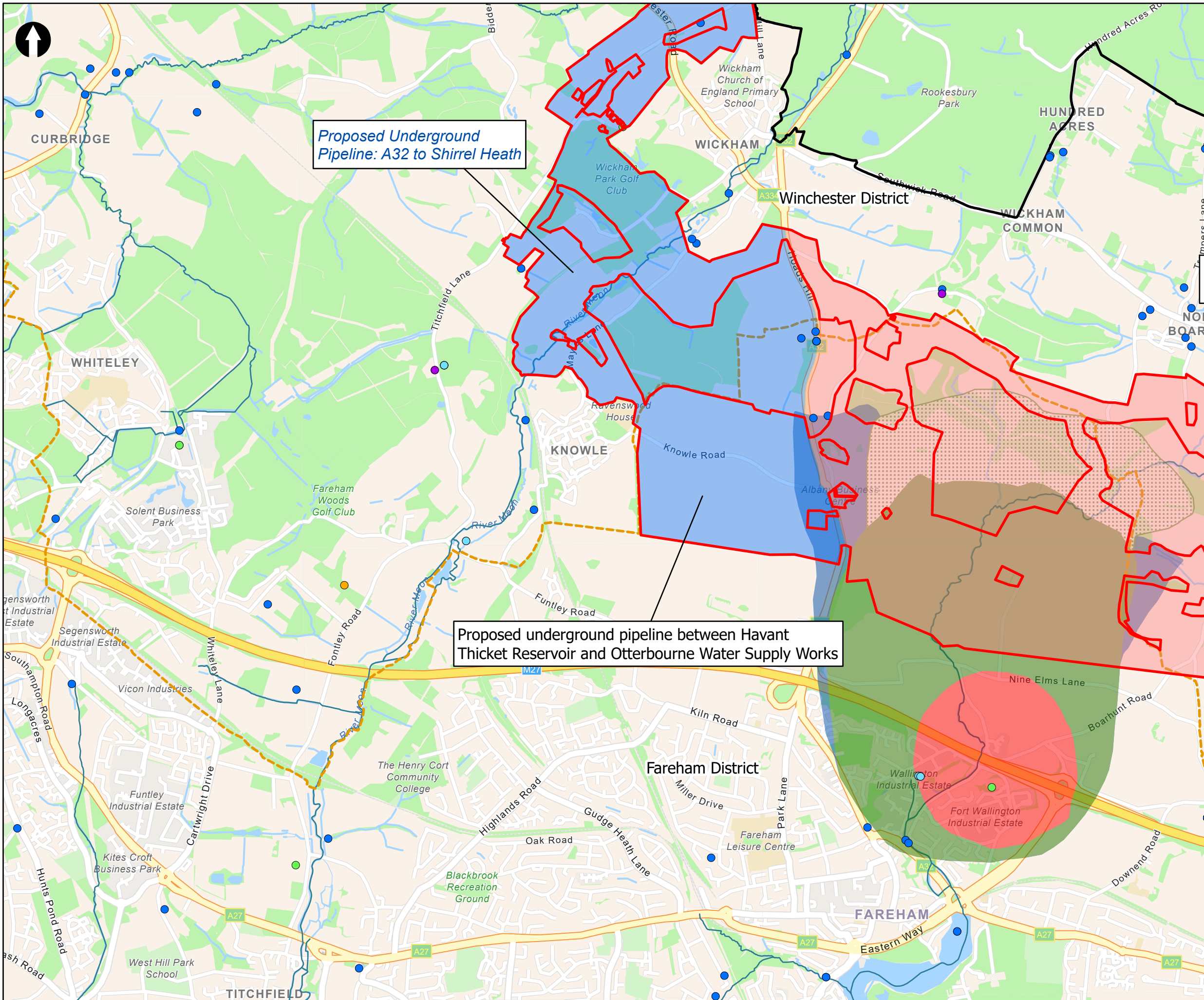
**Title**  
 Figure 18.5  
 Water Resources  
 Sheet 3 of 9

**Proposed Budget and Timeline**

Designed	N/A	-	Check	SF	-
Drawn	MCP	-	Review	Core Team	-
GIS Check	GC	-	Approved	MP	-
Scale at A3	Status	INF	Rev	02	Security
1:25,000					STD



Drawing Number  
**710166-SWS-XX-XX-DR-Z-00**



Key to Symbols

- Scoping Area
- South Downs National Park
- Main Rivers

Water

- Active Consented Discharges Hampshire
- Abstraction Licenses - Regulated
- Abstraction Licenses - Deregulated
- Private Water Supply Abstractions - Winchester City Council
- Potential Springs

Source Protection Zones

- Zone 1
- Zone 2
- Zone 2c
- Zone 3
- District boundary

Notes

Esri UK, Esri, HERE, Garmin, FourSquare, GeoTechnologies, Inc, METI/NASA, USGS, Esri UK, Esri, HERE, Garmin, FAO, NOAA, USGS, Contains OS data © Crown Copyright and database right 2022. Contains data from OS Zoomstack

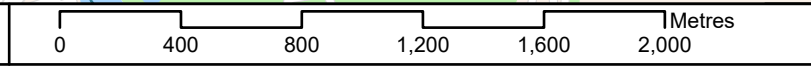
Rev	Date	Drawn	Description	Ch'kd	App'd
02	19/07/2023	MCP	For Information		
01	02/09/2022	MCP	For Information		

Client

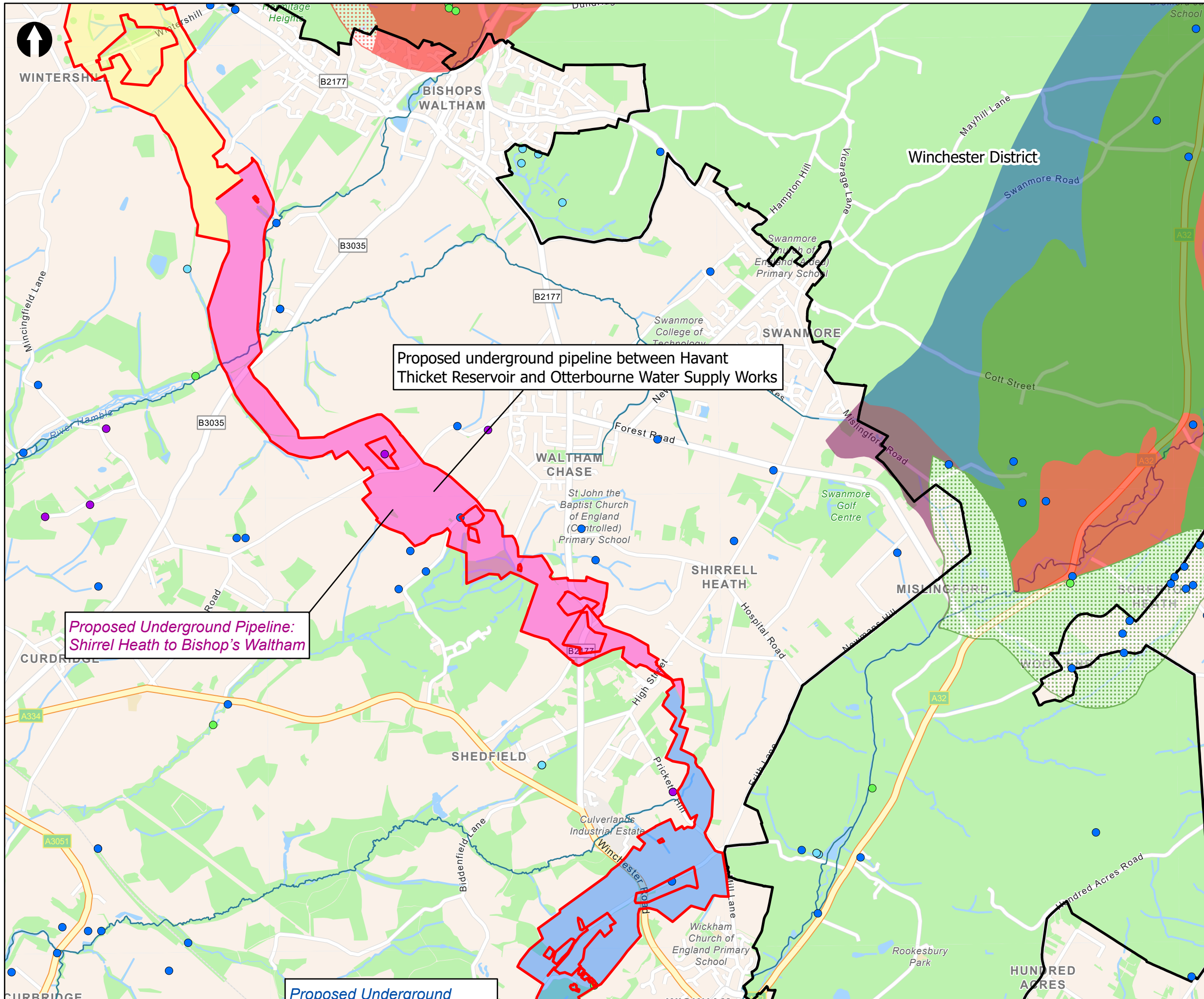
Title

Figure 18.5  
Water Resources  
Sheet 4 of 9

Designed	N/A	-	Check	SF	-
Drawn	MCP	-	Review	Core Team	-
GIS Check	GC	-	Approved	MP	-
Scale at A3	Status	INF	Rev	02	Security
1:25,000					STD



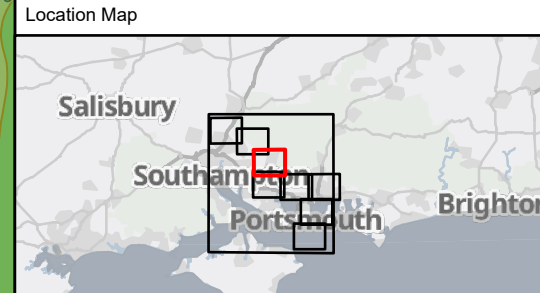
Drawing Number  
710166-SWS-XX-XX-DR-Z-00



Proposed underground pipeline between Havant Thicket Reservoir and Otterbourne Water Supply Works

Proposed Underground Pipeline: Shirrel Heath to Bishop's Waltham

Proposed Underground



**Key to Symbols**

- Scoping Area
- South Downs National Park
- Main Rivers

**Water**

- Active Consented Discharges Hampshire
- Abstraction Licenses - Regulated
- Private Water Supply Abstractions - Winchester City Council
- Potential Springs

**Source Protection Zones**

- Zone 1
- Zone 1c
- Zone 2
- Zone 2c
- Zone 3
- Zone of Special Interest
- District boundary

**Notes**  
 Esri UK, Esri, HERE, Garmin, Foursquare, GeoTechnologies, Inc, METI/NASA, USGS, Esri UK, Esri, HERE, Garmin, FAO, NOAA, USGS, Contains OS data © Crown Copyright and database right 2022. Contains data from OS Zoomstack

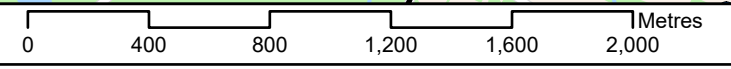
02	19/07/2023	MCP	For Information		
01	02/09/2022	MCP	For Information		
Rev	Date	Drawn	Description	Ch'k'd	App'd

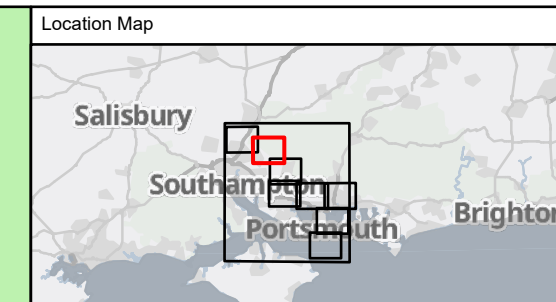
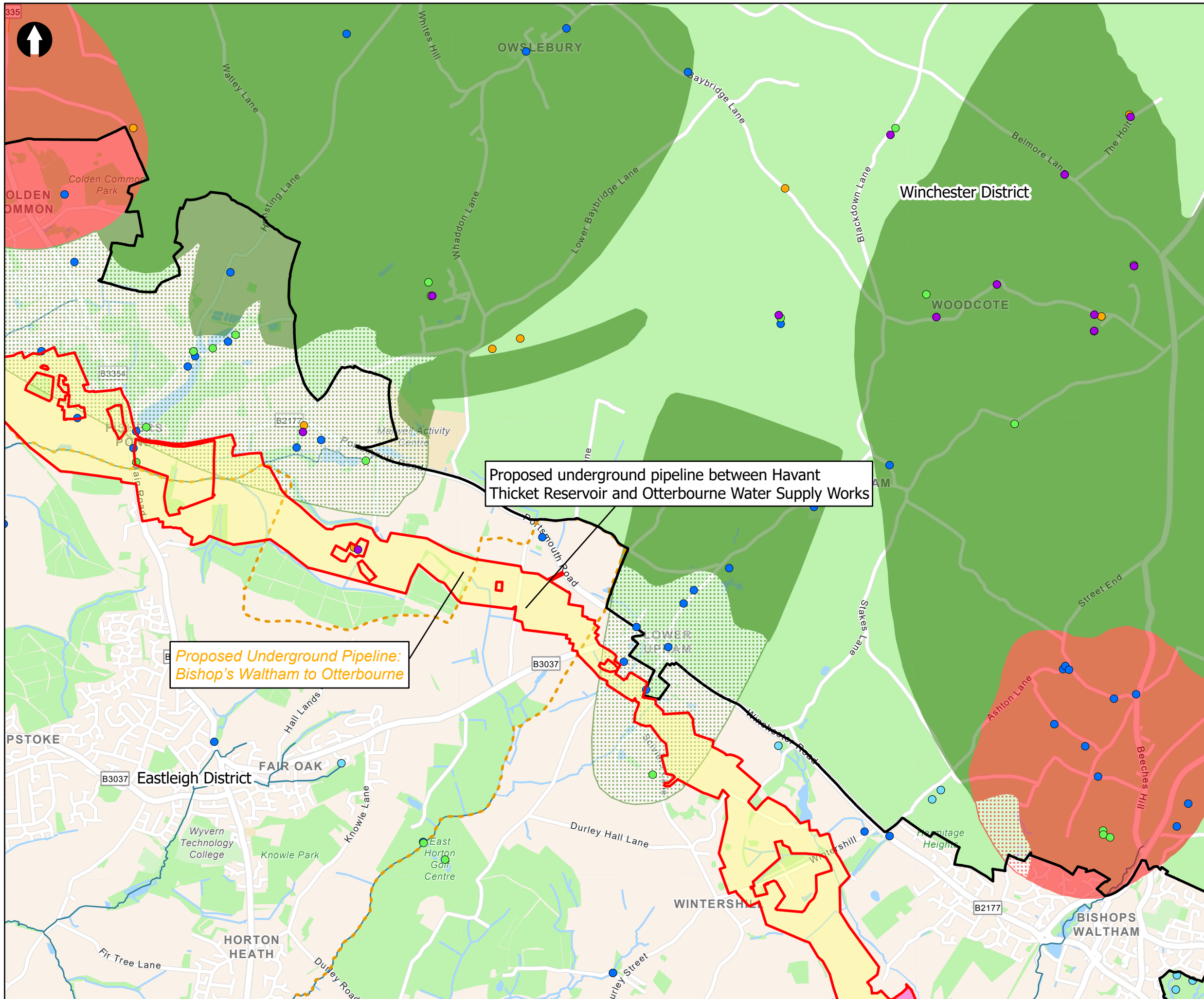


**Title**  
 Figure 18.5  
 Water Resources  
 Sheet 5 of 9

Designed	N/A	-	Check	SF	-
Drawn	MCP	-	Review	Core Team	-
GIS Check	GC	-	Approved	MP	-
Scale at A3	Status	INF	Rev	02	Security
1:25,000					STD

Drawing Number  
 710166-SWS-XX-XX-DR-Z-00





Key to Symbols

- Scoping Area
- South Downs National Park
- Main Rivers

Water

- Active Consented Discharges Hampshire
- Abstraction Licenses - Regulated
- Abstraction Licenses - Deregulated
- Private Water Supply Abstractions - Winchester City Council
- Potential Springs

Source Protection Zones

- Zone 1
- Zone 1c
- Zone 2
- Zone 2c
- District boundary

Notes

Esri UK, Esri, HERE, Garmin, Foursquare, GeoTechnologies, Inc, METI/NASA, USGS, Esri UK, Esri, HERE, Garmin, FAO, NOAA, USGS, Contains OS data © Crown Copyright and database right 2022. Contains data from OS Zoomstack

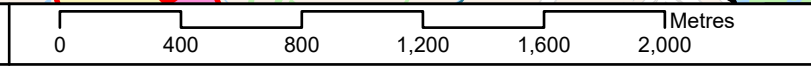
Rev	Date	Drawn	Description	Ch'k'd	App'd
02	19/07/2023	MCP	For Information		
01	02/09/2022	MCP	For Information		

Client

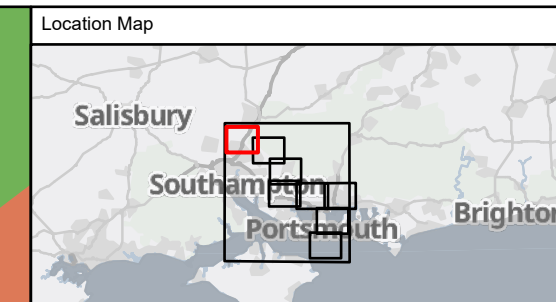
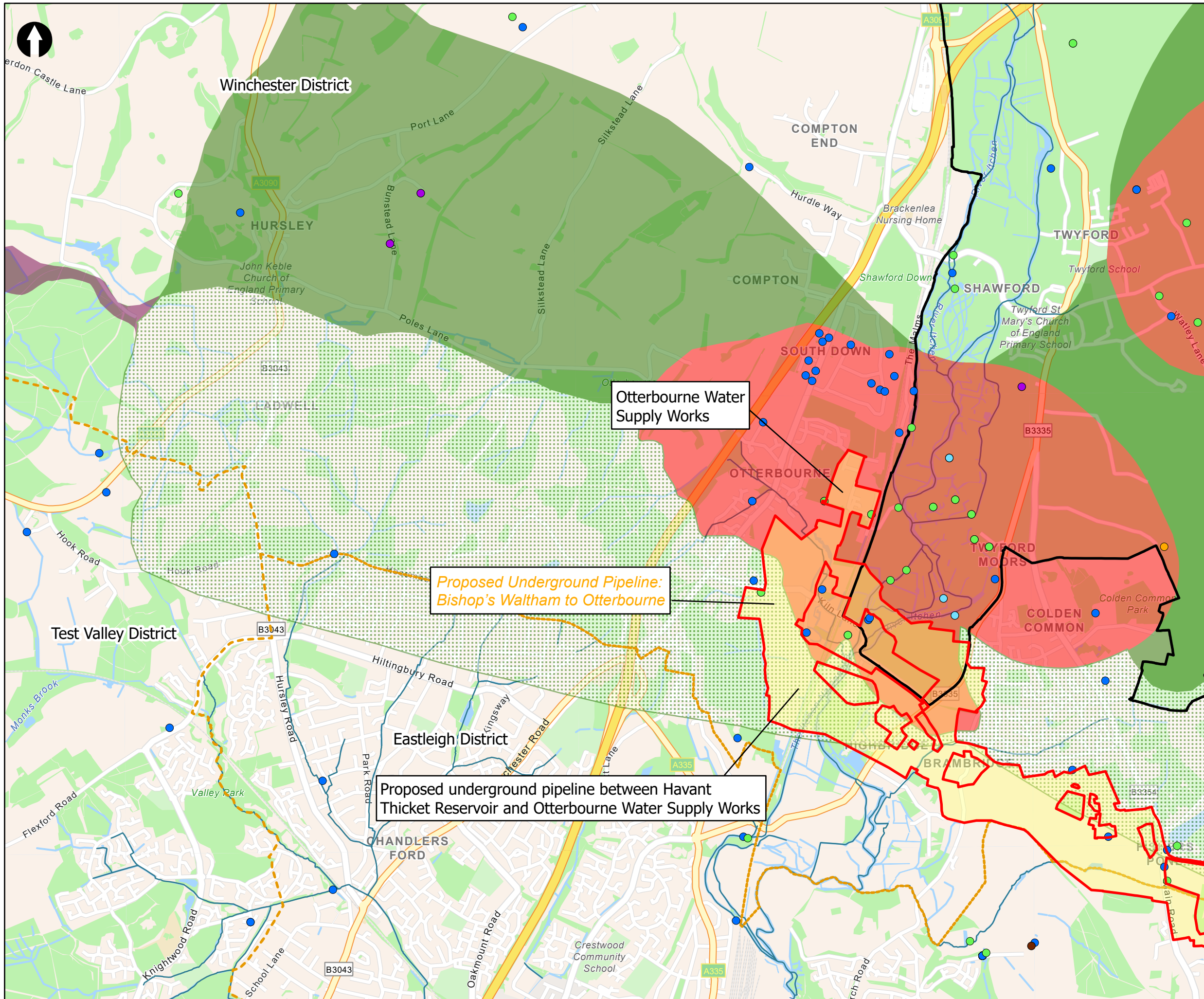
Title

Figure 18.5  
Water Resources  
Sheet 6 of 9

Designed	N/A	-	Check	SF	-
Drawn	MCP	-	Review	Core Team	-
GIS Check	GC	-	Approved	MP	-
Scale at A3	Status	INF	Rev	02	Security
					STD



Drawing Number  
710166-SWS-XX-XX-DR-Z-00



Key to Symbols

- Scoping Area
- South Downs National Park
- Main Rivers

Water

- Active Consented Discharges Hampshire
- Abstraction Licenses - Regulated
- Abstraction Licenses - Deregulated
- Private Water Supply Abstractions - Eastleigh Borough Council
- Private Water Supply Abstractions - Winchester City Council
- Potential Springs

Source Protection Zones

- Zone 1
- Zone 1c
- Zone 2
- Zone 2c
- Zone of Special Interest
- District boundary

Notes

Esri UK, Esri, HERE, Garmin, FourSquare, GeoTechnologies, Inc, METI/NASA, USGS, Esri UK, Esri, HERE, Garmin, FAO, NOAA, USGS, Contains OS data © Crown Copyright and database right 2022. Contains data from OS Zoomstack

Rev	Date	Drawn	Description	Ch'kd	App'd
02	19/07/2023	MCP	For Information		
01	02/09/2022	MCP	For Information		

Client

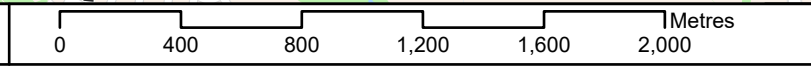
Title

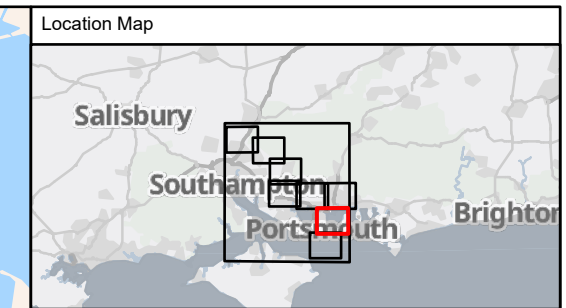
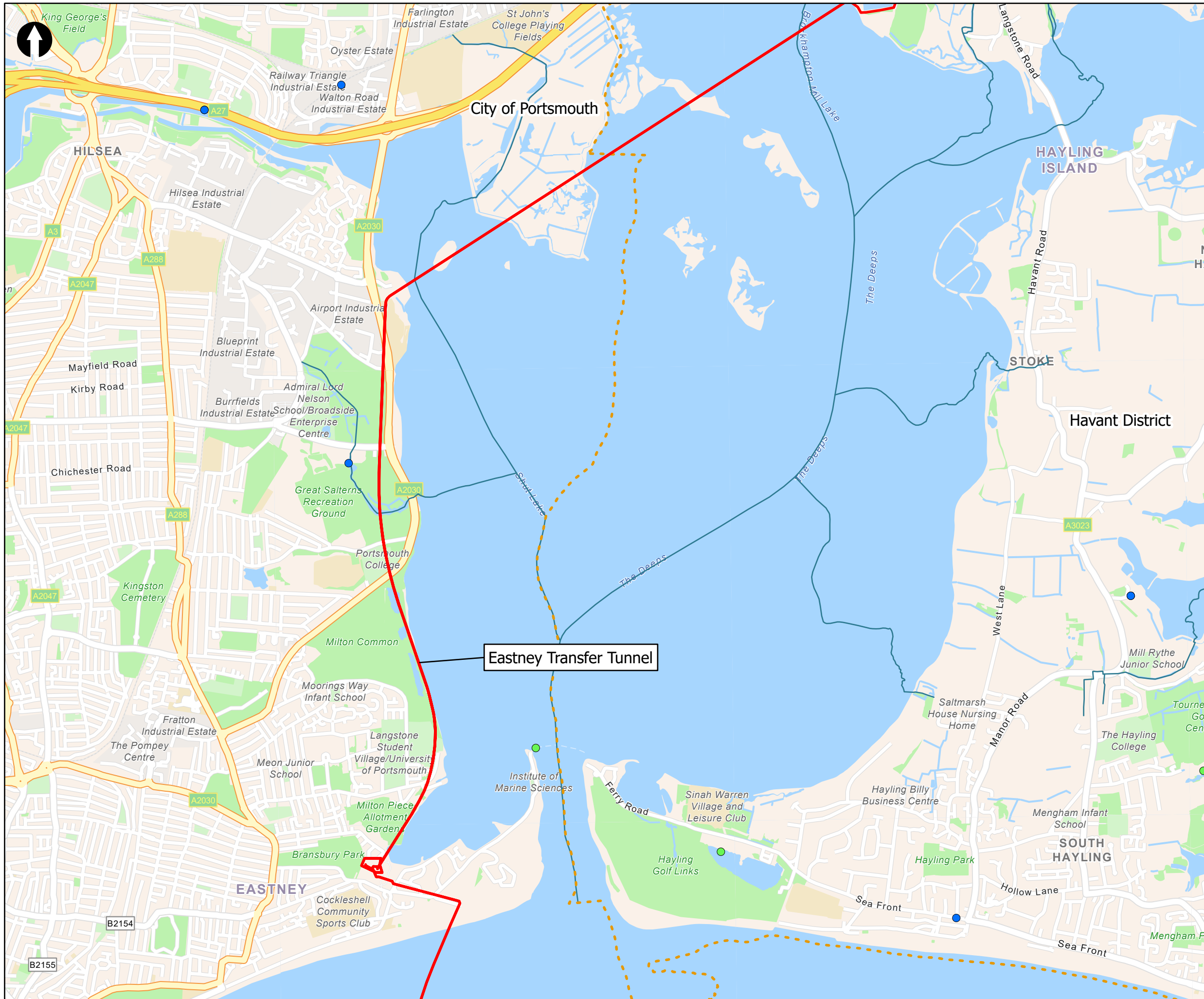
Figure 18.5  
Water Resources  
Sheet 7 of 9

Designed	N/A	-	Check	SF	-
Drawn	MCP	-	Review	Core Team	-
GIS Check	GC	-	Approved	MP	-
Scale at A3	Status	INF	Rev	02	Security
1:25,000					STD

Drawing Number

710166-SWS-XX-XX-DR-Z-00





**Key to Symbols**

- Scoping Area
- South Downs National Park
- Main Rivers

**Water**

- Active Consented Discharges Hampshire
- Abstraction Licenses - Regulated
- District boundary

**Notes**

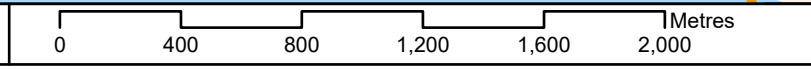
Esri UK, Esri, HERE, Garmin, FourSquare, GeoTechnologies, Inc, METI/NASA, USGS, Esri UK, Esri, HERE, Garmin, FAO, NOAA, USGS, Contains OS data © Crown Copyright and database right 2022. Contains data from OS Zoomstack.

Rev	Date	Drawn	Description	Ch'kd	App'd
02	19/07/2023	MCP	For Information		
01	02/09/2022	MCP	For Information		

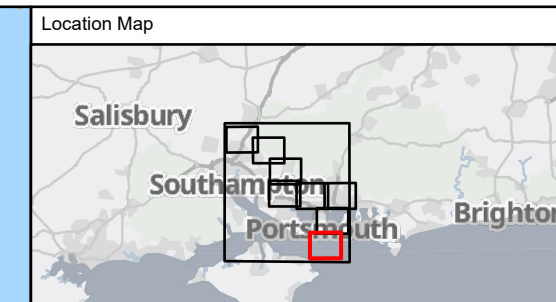
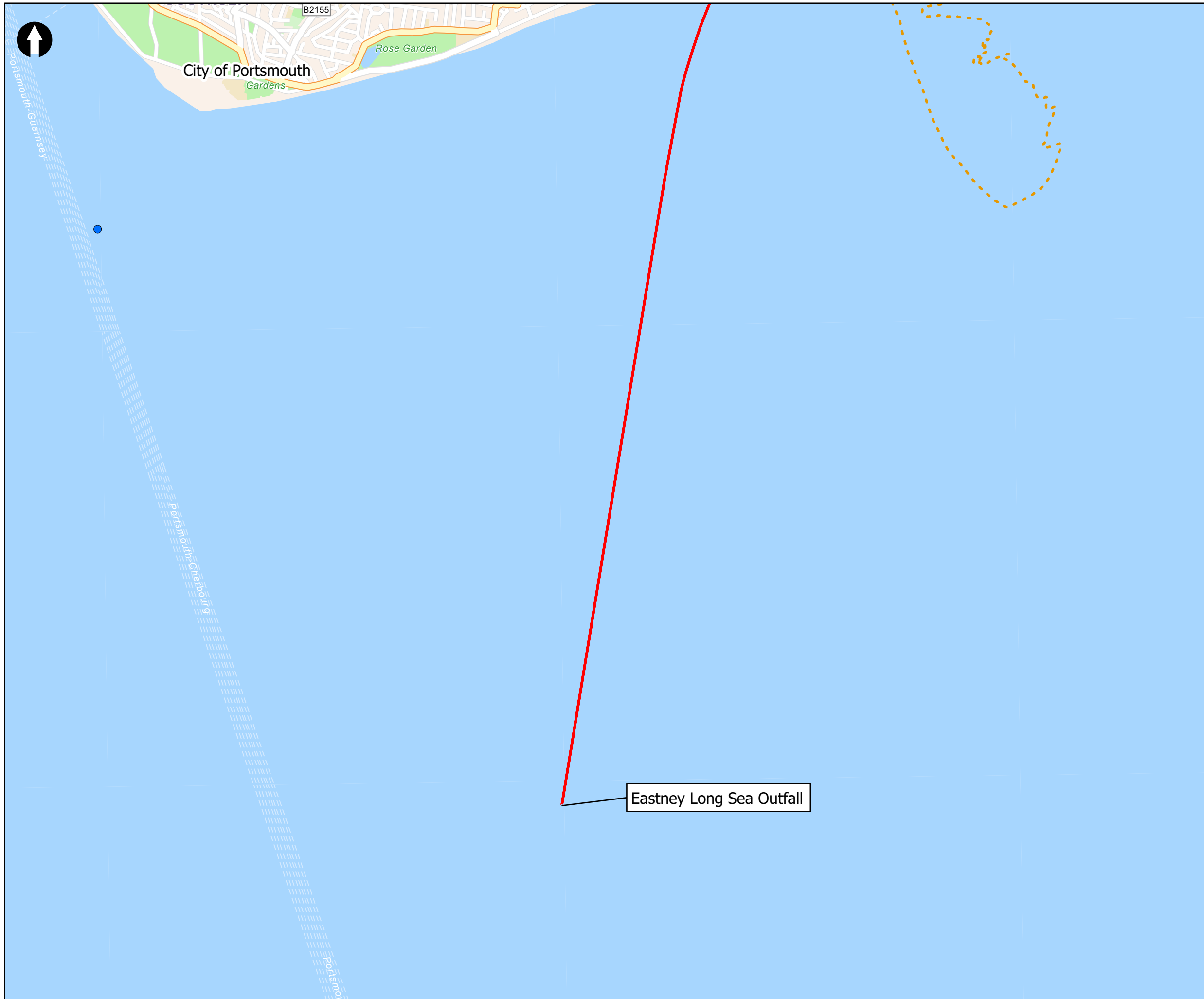
**Client**

**Title**  
 Figure 18.5  
 Water Resources  
 Sheet 8 of 9

Designed	N/A	-	Check	SF	-
Drawn	MCP	-	Review	Core Team	-
GIS Check	GC	-	Approved	MP	-
Scale at A3	Status	INF	Rev	02	Security
					STD



Drawing Number  
 710166-SWS-XX-XX-DR-Z-00



**Key to Symbols**

- Scoping Area
- South Downs National Park

**Water**

- Active Consented Discharges Hampshire
- District boundary

**Notes**

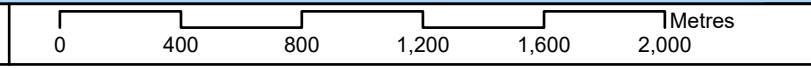
Esri UK, Esri, HERE, Garmin, Foursquare, GeoTechnologies, Inc, METI/NASA, USGS, Esri UK, Esri, HERE, Garmin, FAO, NOAA, USGS, Contains OS data © Crown Copyright and database right 2022. Contains data from OS Zoomstack

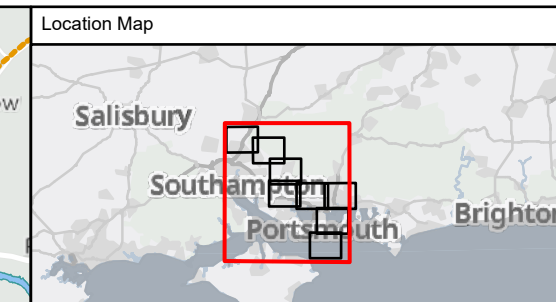
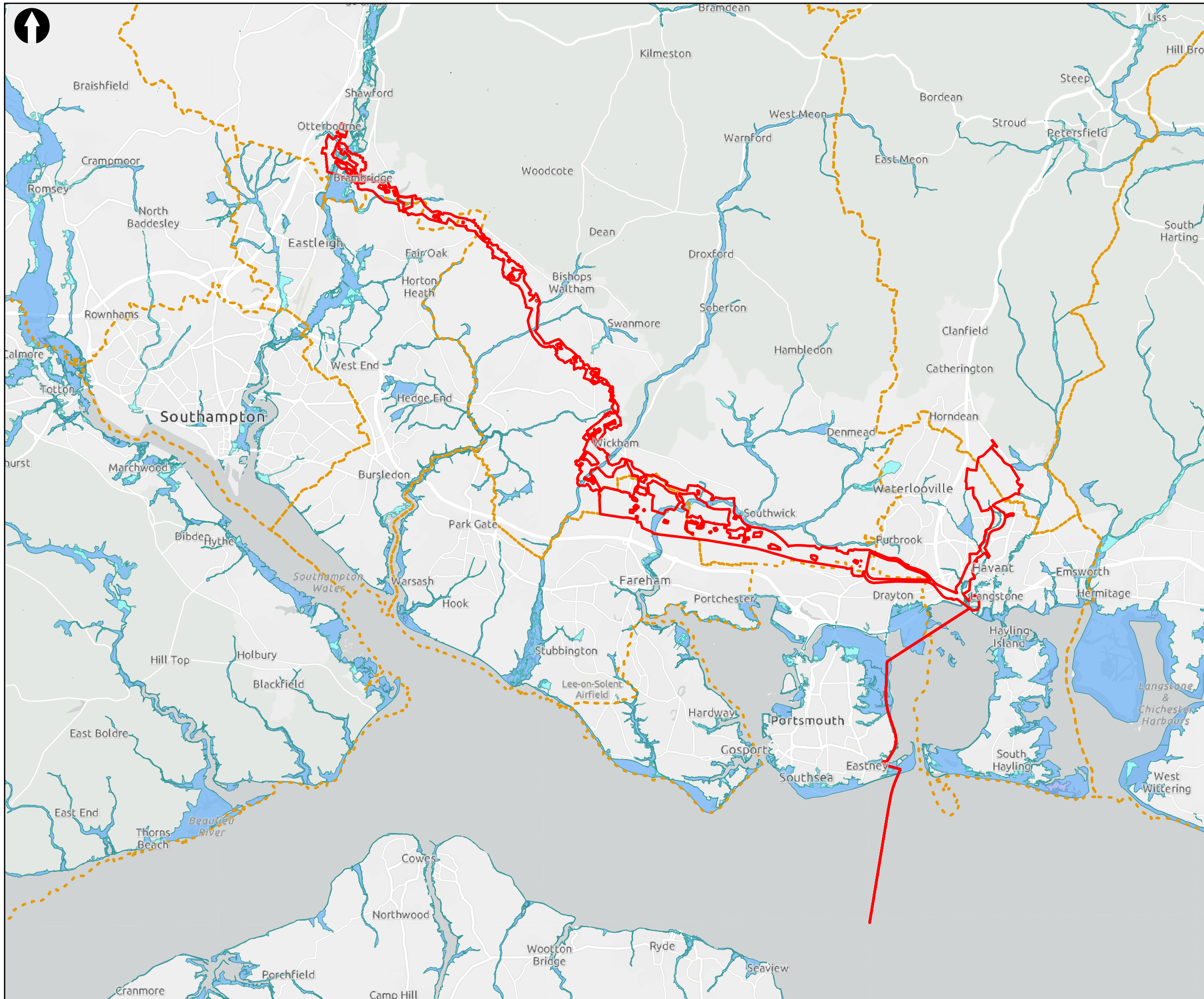
Rev	Date	Drawn	Description	Ch'k'd	App'd
02	19/07/2023	MCP	For Information		
01	02/09/2022	MCP	For Information		

**Client**

**Title**  
 Figure 18.5  
 Water Resources  
 Sheet 9 of 9

Designed	N/A	-	Check	SF	-
Drawn	MCP	-	Review	Core Team	-
GIS Check	GC	-	Approved	MP	-
Scale at A3	Status	Rev	Security		
1:25,000	INF	02	STD		





Key to Symbols

- Scoping Area
- District boundary

Flood Zones

- Flood Zone 2
- Flood Zone 3

Notes

Esri UK, Esri, HERE, Garmin, Foursquare, GeoTechnologies, Inc, METI/NASA, USGS, Esri UK, Esri, HERE, Garmin, FAO, NOAA, USGS. Contains OS data © Crown Copyright and database right 2022. Contains data from OS Zoomstack


Rev	Date	Drawn	Description	Ch'kd	App'd
02	15/06/2023	MCP	For Information		
01	02/09/2022	MCP	For Information		

Client

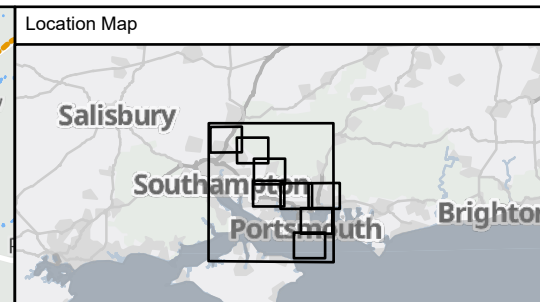
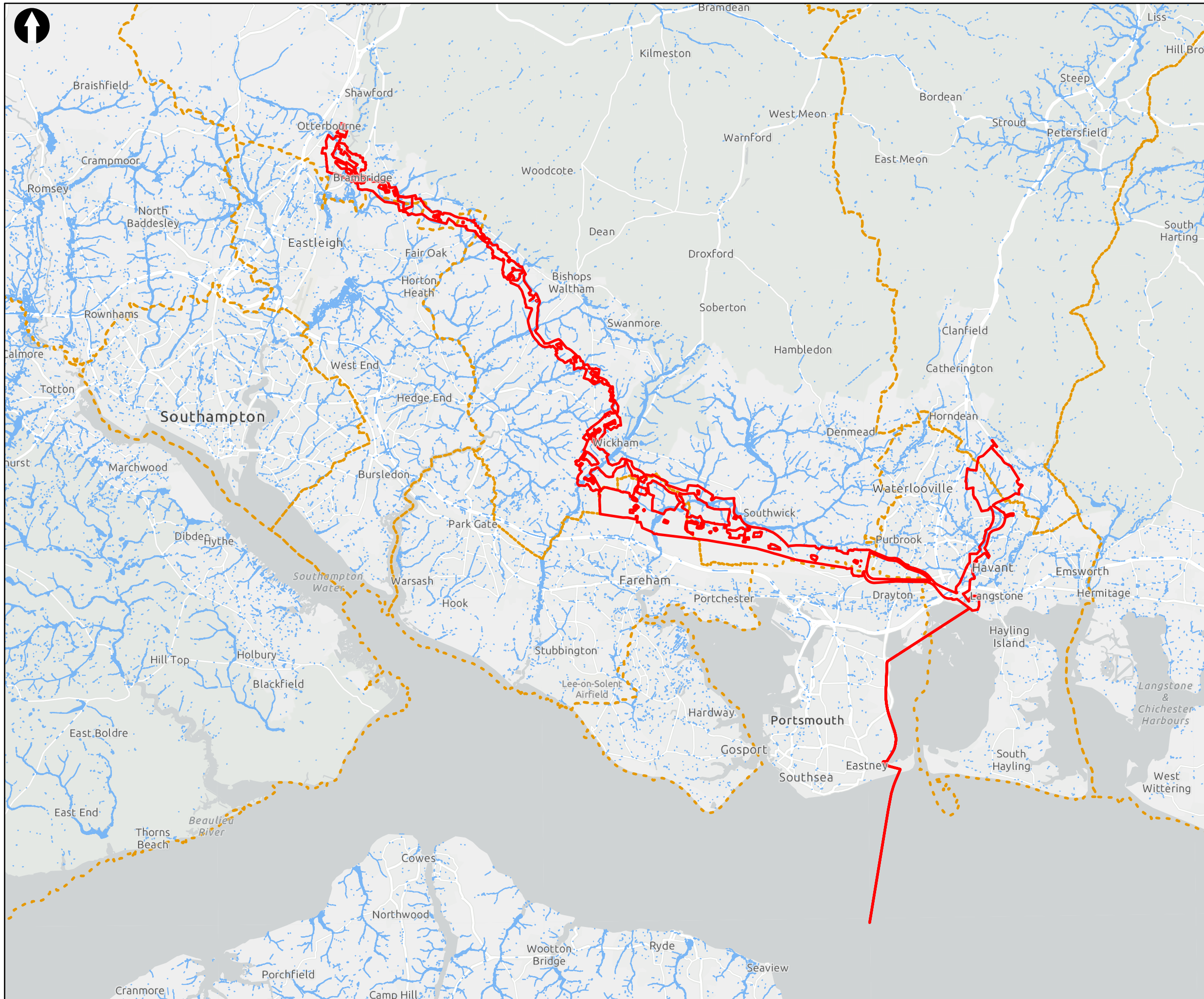
Title

**Figure 18.6**  
Flood Zones 2 and 3  
Sheet 1 of 1

Designed	N/A	-	Check	SF	-
Drawn	MCP	-	Review	Core Team	-
GIS Check	GC	-	Approved	MP	-
Scale at A3	Status	Rev	Security		
1:140,000	INF	02	STD		



Drawing Number  
**710166-SWS-XX-XX-DR-Z-00**



**Key to Symbols**

- Scoping Area
- District boundary
- 1 in 30 Risk of Flooding from Surface Water

**Notes**  
 Esri UK, Esri, HERE, Garmin, Foursquare, GeoTechnologies, Inc, METI/NASA, USGS, Esri UK, Esri, HERE, Garmin, FAO, NOAA, USGS. Contains OS data © Crown Copyright and database right 2022. Contains data from OS Zoomstack


Rev	Date	Drawn	Description	Ch'k'd	App'd
02	04/07/2023	MCP	For Information		
01	02/09/2022	MCP	For Information		

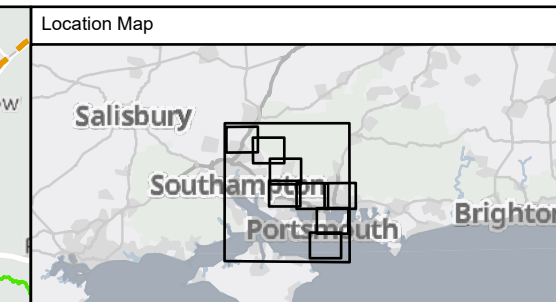
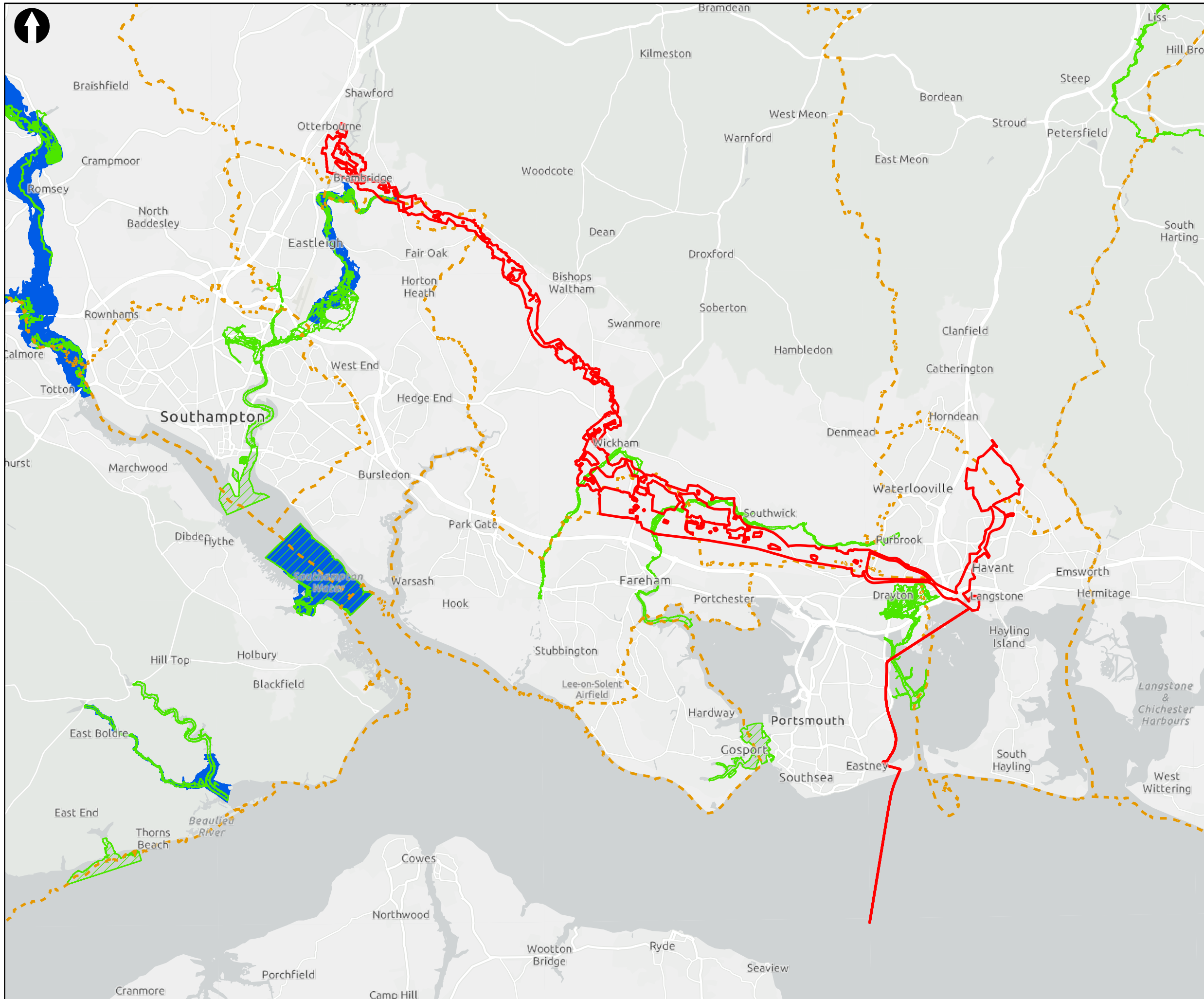
**Client**

**Title**  
 Figure 18.7  
 Surface Water Flood Risk Extents  
 Sheet 1 of 1

Designed	N/A	-	Check	SF	-
Drawn	MCP	-	Review	Core Team	-
GIS Check	GC	-	Approved	MP	-
Scale at A3	Status	Rev	Security		
1:140,000	INF	02	STD		

**Drawing Number**  
 710166-SWS-XX-XX-DR-Z-00





**Key to Symbols**

- Scoping Area
- District boundary
- Reservoir Flood Extents Dry Day
- Reservoir Flood Extents Wet Day

**Notes**

Esri UK, Esri, HERE, Garmin, Foursquare, GeoTechnologies, Inc, METI/NASA, USGS, Esri UK, Esri, HERE, Garmin, FAO, NOAA, USGS, Contains OS data © Crown Copyright and database right 2022. Contains data from OS Zoomstack

Rev	Date	Drawn	Description	Ch'kd	App'd
01	15/06/2023	MCP	For Information		

Client					
--------	--	--	--	--	--




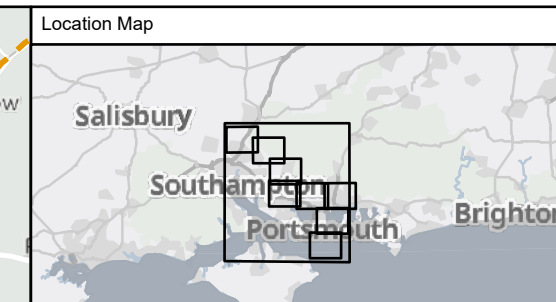
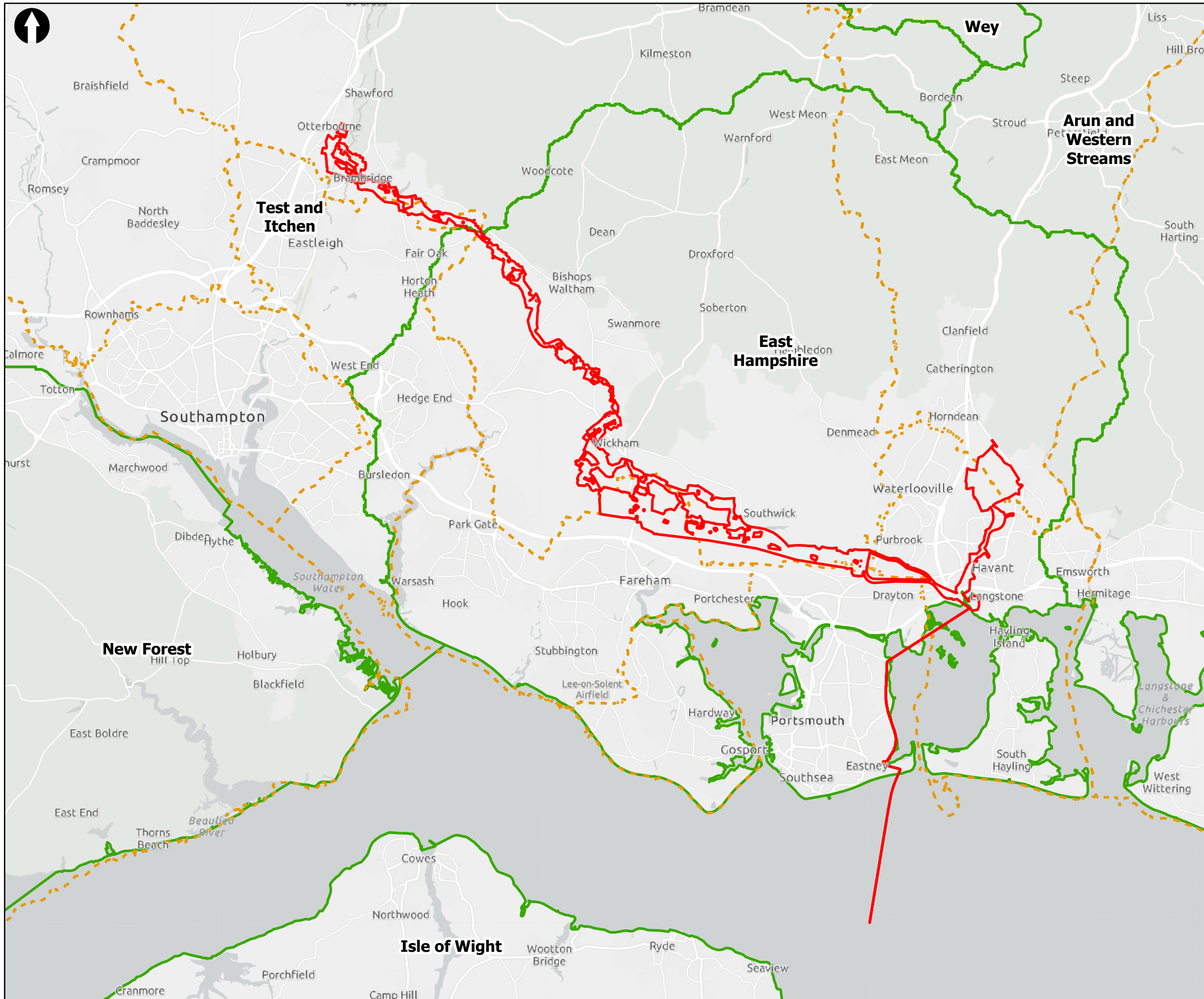
**Title**  
 Figure 18.8  
 Reservoir Flooding Extents  
 Sheet 1 of 1

Designed	N/A	-	Check	SF	-
Drawn	MCP	-	Review	Core Team	-
GIS Check	GC	-	Approved	MP	-
Scale at A3	Status	Rev	01	Security	STD
1:140,000	INF				

Drawing Number  
 710166-SWS-XX-XX-DR-Z-00

© Mott MacDonald Ltd.  
 This document is issued for the party which commissioned it and for specific purposes connected with the captioned project only. It should not be relied upon by any other party or used for any other purpose.  
 We accept no responsibility for the consequences of this document being relied upon by any other party, or being used for any other purpose, or containing any error or omission which is due to an error or omission in data supplied to us by other parties.





**Key to Symbols**

- Scoping Area
- District boundary
- Catchment Abstraction Management Strategy (CAMS) Reference Boundaries

**Notes**


Esri UK, Esri, HERE, Garmin, Foursquare, GeoTechnologies, Inc, METI/NASA, USGS, Esri UK, Esri, HERE, Garmin, FAO, NOAA, USGS, Contains OS data © Crown Copyright and database right 2022. Contains data from OS Zoomstack

Rev	Date	Drawn	Description	Ch'kd	App'd
01	15/06/2023	MCP	For Information		

Client

**Title**  
 Figure 18.9  
 Catchment Abstraction Management Strategy Reference Boundaries  
 Sheet 1 of 1

Designed	N/A	-	Check	SF	-
Drawn	MCP	-	Review	Core Team	-
GIS Check	GC	-	Approved	MP	-
Scale at A3	Status	Rev	01	Security	STD
1:140,000	INF				



Drawing Number  
 710166-SWS-XX-XX-DR-Z-00



from  
Southern  
Water. 

The logo graphic for Southern Water, featuring three stylized white waves of varying lengths, with the longest wave on the right.

## D.2 Cover letter



Mr Ted Blackmore  
Case Manager  
Planning Inspectorate

7 July 2023

By email only.

Dear Ted,

**Notice to submit an EIA Scoping Request: Hampshire Water Transfer and Water Recycling Project**

We are writing to provide the Planning Inspectorate (PINS) with advance notice that Southern Water will be submitting an Environmental Impact Assessment (EIA) Scoping Report to PINS on the 21st July 2023.

The project to which the scoping request relates is Southern Water's proposed Hampshire Water Transfer and Water Recycling Project. The project briefly consists of:

- Proposed Water Recycling Plant and High Lift Pumping Station;
- Proposed underground pipelines between Budds Farm Wastewater Treatment Works and the proposed Water Recycling Plant;
- Proposed underground pipeline between the proposed Water Recycling Plant and the new Havant Thicket Reservoir;
- Proposed underground pipeline between Havant Thicket Reservoir and Otterbourne Water Supply Works;
- Additional Above Ground Plant

In accordance with Section 7.2 of PINS Advice Note Seven: EIA: Process, Preliminary Environmental Information and Environmental Assessments, this letter provides the 10 days minimum notice to PINS that the Applicant (Southern Water) intends to submit an EIA Scoping Report on the 21st July 2023. The GIS shapefile identifying the land relating to the Scoping Area is contained within the email along with this notification.

Please do get in touch if you have any queries.

Yours sincerely,



Ian Frost  
Planning & Consenting LeadWater for Life Hampshire

**Subject:** FW: HWTWRP - Scoping Opinion Request from Southern Water

---

**From:** Hampshire Water Project <[HampshireWaterProject@planninginspectorate.gov.uk](mailto:HampshireWaterProject@planninginspectorate.gov.uk)>

**Sent:** 21 July 2023 18:23

**To:** [REDACTED]

**Cc:** [REDACTED]

Hampshire Water Project

<[HampshireWaterProject@planninginspectorate.gov.uk](mailto:HampshireWaterProject@planninginspectorate.gov.uk)>

**Subject:** RE: HWTWRP - Scoping Opinion Request from Southern Water

H [REDACTED]

I acknowledge receipt of your email and the scoping request documents – I confirm that I have successfully downloaded the scoping report, appendices and figures from the link.

I am in the process of our undertaking our standard checks and will let you know if any further information is required early next week.

Have a good weekend.

Kind regards



The Planning  
Inspectorate

[REDACTED]  
Senior EIA Advisor  
The Planning Inspectorate



[@PINSgov](https://twitter.com/PINSgov)



[The Planning Inspectorate](https://www.theplanninginspectorate.gov.uk)

[planninginspectorate.gov.uk](https://www.planninginspectorate.gov.uk)

Ensuring **fairness**, **openness** and **impartiality** across all our services

This communication does not constitute legal advice.

Please view our [Information Charter](#) before sending information to the Planning Inspectorate.

Our [Customer Privacy Notice](#) sets out how we handle personal data in accordance with the law.

---

**From:** [REDACTED]

**Sent:** 21 July 2023 15:33

**To:** Hampshire Water Project <[HampshireWaterProject@planninginspectorate.gov.uk](mailto:HampshireWaterProject@planninginspectorate.gov.uk)>

**Cc:** [REDACTED]

[REDACTED]  
**Subject:** HWTWRP - Scoping Opinion Request from Southern Water

Hi [REDACTED]

On behalf of the applicant, Southern Water, I now have pleasure in submitting our request for a scoping opinion for the Hampshire Water Transfer & Water Recycling Project.

If you follow the link to the sharepoint site below, you will find the following documentation:

- EIA Scoping Report Cover Letter (including Regulation 8(1)(b) notification)
- Volume 1 Main report
- Volume 2 Appendices
- Volume 3 Figures part 1 of 5
- Volume 3 Figures part 2 of 5
- Volume 3 Figures part 3 of 5
- Volume 3 Figures part 4 of 5
- Volume 3 Figures part 5 of 5

Sharepoint link here:  [HWTWRP EIA Scoping Report Submission Folder](#)

For any scoping related correspondence, please use the following contact and address:

[REDACTED]  
c/o Southern Water  
WFLH Programme Office  
Lewis Road  
Falmer  
Brighton BN1 9PY

Please do let me know asap if anything is amiss.

Kind regards,

[REDACTED]  
**Planning & Consenting Lead**  
**Water for Life - Hampshire**

M. [REDACTED]  
southernwater.co.uk



This e-mail is intended solely for the person or organisation to which it is addressed. It may contain privileged and confidential information. If you are not the intended recipient, you are prohibited from copying, disclosing or distributing this e-mail or its contents (as it may be unlawful for you to do so) or taking any action in reliance on it. If you receive this e-mail by mistake, please delete it then advise the sender immediately. Without prejudice to the above prohibition on unauthorised copying and disclosure of this e-mail or its contents, it is your responsibility to ensure that any onward transmission, opening or use of this message and any attachments will not adversely affect your or the onward recipients' systems or data. Please carry out such virus and other such checks as you consider appropriate. An e-mail reply to this address may be subject to monitoring for operational reasons or lawful business practices. This e-mail is issued by Southern Water Services Limited, company number 2366670, registered in England and having its registered office at Southern House, Yeoman Road, Worthing, BN13 3NX, England. In sending this e-mail the sender cannot be

deemed to have specified authority and the contents of the e-mail will have no contractual effect unless (in either case) it is otherwise agreed between Southern Water Services Limited and the recipient.

This message has been scanned for malware by Websense. [www.websense.com](http://www.websense.com)

[Please take a moment to review the Planning Inspectorate's Privacy Notice which can be accessed by clicking this link.](#)

*Please note that the contents of this email and any attachments are privileged and/or confidential and intended solely for the use of the intended recipient. If you are not the intended recipient of this email and its attachments, you must take no action based upon them, nor must you copy or show them to anyone. Please contact the sender if you believe you have received this email in error and then delete this email from your system.*

*Recipients should note that e-mail traffic on Planning Inspectorate systems is subject to monitoring, recording and auditing to secure the effective operation of the system and for other lawful purposes. The Planning Inspectorate has taken steps to keep this e-mail and any attachments free from viruses. It accepts no liability for any loss or damage caused as a result of any virus being passed on. It is the responsibility of the recipient to perform all necessary checks.*

*The statements expressed in this e-mail are personal and do not necessarily reflect the opinions or policies of the Inspectorate.*

DPC:76616c646f72



**Please consider the environment before printing this email**



from  
Southern  
Water. 

The logo graphic for Southern Water, featuring three stylized, white, wavy lines that resemble water or waves, positioned to the right of the word "Water".